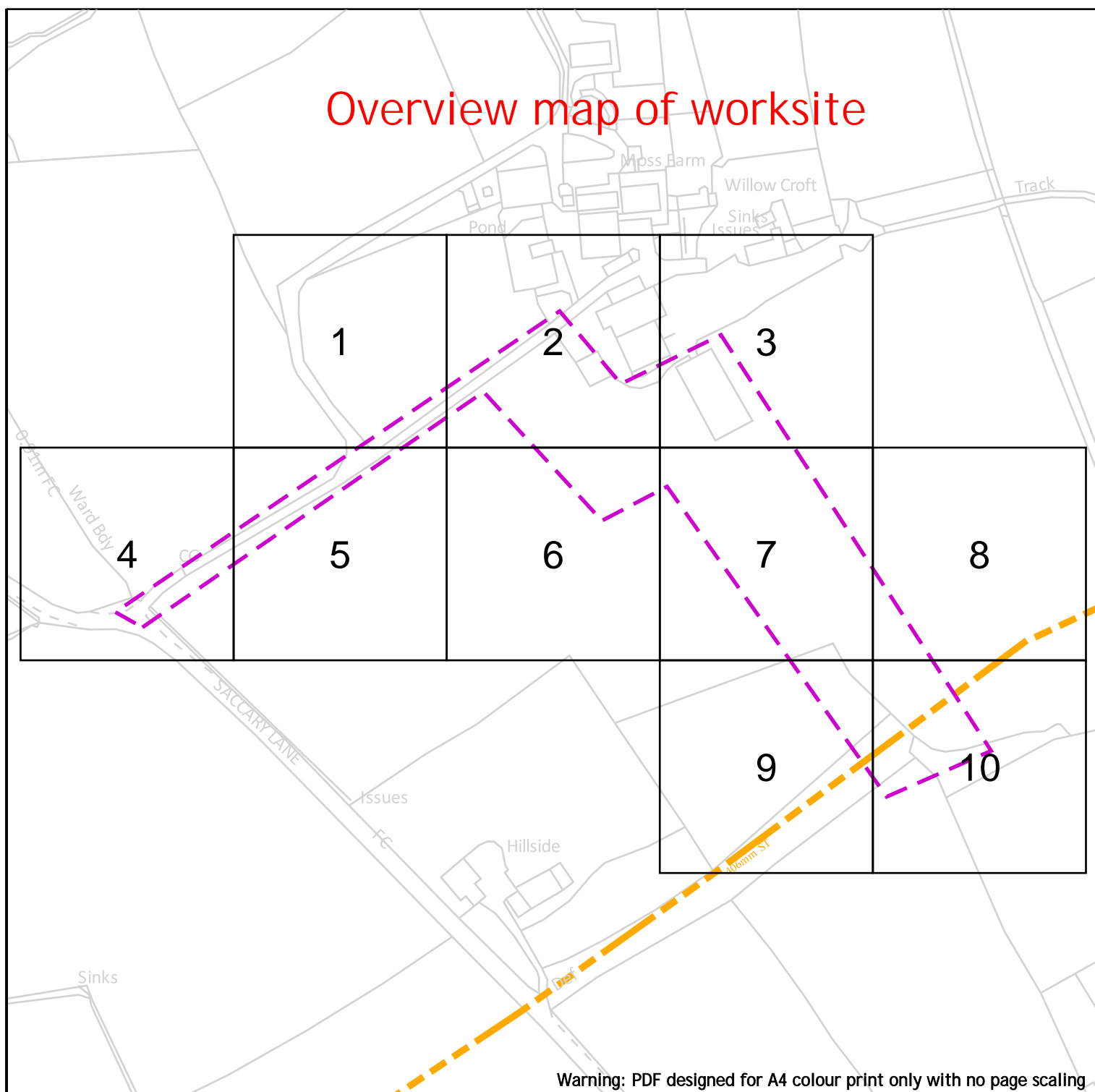


Overview map of worksite



Warning: PDF designed for A4 colour print only with no page scaling

Cadent
Your Gas Network

Dig Sites

Area:

Line:

LP Mains
 MP Mains
 IP Mains
 LHP Mains

Valve
 Depth of cover
 Syphon

Diameter Change
 Material Change
 Out of Standard Service

WARNING! This area contains Gas Mains Operating at High Pressure (in excess of 7 bar) and/or Intermediate Pressure (between 2 and 7 bar). Before excavating in the area contact the Plant Protection team on 0800 688 588 or plantprotection@cadentgas.com

Date Requested: 14/03/2022
Job Reference: 25007664
Site Location: 366852 431400
Requested by: Mr Abdul Ali

Your Scheme/Reference:
3/2021/1235 (TA)

View extent: 100m, 100m


IMPORTANT NOTICES


This plan shows these pipes owned by Cadent Gas Limited in its role as a Licensed Gas Transporter (GT). Gas pipes owned by other GT's or otherwise privately owned may be present in this area. Information with regards to such pipes should be obtained from the relevant owners. The information shown on this plan is given without warranty, the accuracy thereof cannot be guaranteed. Service pipes, valves, syphons, stub connections etc. are not shown but their presence should be anticipated. No liability of any kind whatsoever is accepted by Cadent Gas Limited or their agents, servants or contractors for any errors or omission. Safe digging practices, in accordance with HS(G)47, must be used to verify and establish the actual position of mains, pipes, services and other apparatus on site before any mechanical plant is used. It is your responsibility to ensure that this information is provided to all persons (either direct labour or contractors) working for you on or near gas apparatus. The information included on this plan should not be referred to beyond a period of 28 days from the date of issue.

In case of emergency call - 0800 111 999

Scale: 1:2563 (When plotted at A4)

Crown Copyright © - This plan is reproduced from or based on the OS map by Cadent Gas Limited, with the sanction of the controller of HM Stationary Office. Crown Copyright Reserved. Ordnance Survey Licence number 100024886






Cadent
Your Gas Network

Date Requested: 14/03/2022
Job Reference: 25007664
Site Location: 366852 431400
Requested by: Mr Abdul Ali

Your Scheme/Reference:
3/2021/1235 (TA)



View extent: 100m, 100m





Scale: 1:500 (When plotted at A4)









25m

Dig Sites

Area:  Line: 

	LP Mains
	MP Mains
	IP Mains
	LHP Mains

	Valve
	Depth of cover
	Syphon

	Diameter Change
	Material Change
	Out of Standard Service

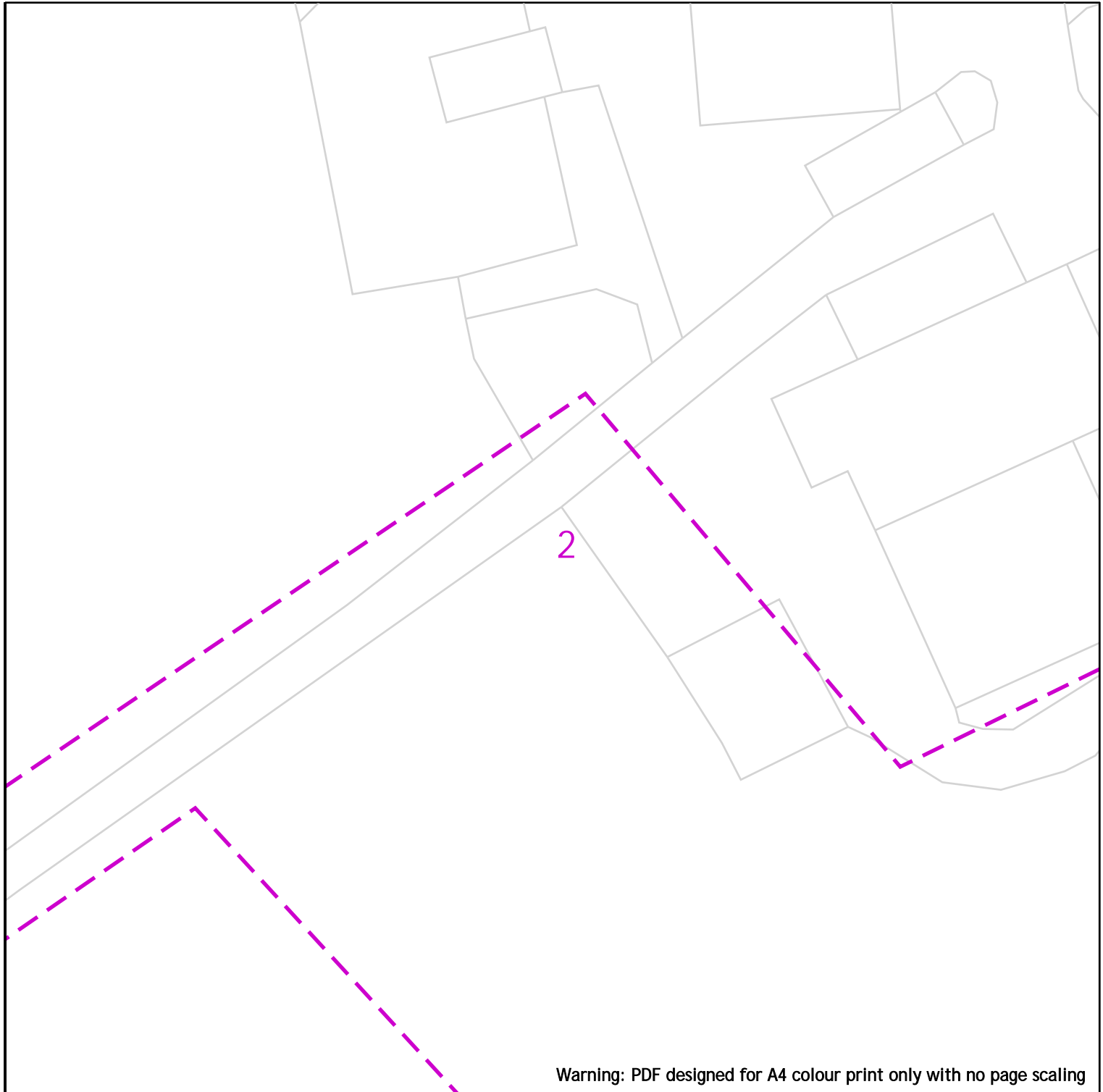
WARNING! This area contains Gas Mains Operating at High Pressure (in excess of 7 bar) and/or Intermediate Pressure (between 2 and 7 bar). Before excavating in the area contact the Plant Protection team on 0800 688 588 or plantprotection@cadentgas.com

IMPORTANT NOTICES

This plan shows these pipes owned by Cadent Gas Limited in its role as a Licensed Gas Transporter (GT). Gas pipes owned by other GT's or otherwise privately owned may be present in this area. Information with regards to such pipes should be obtained from the relevant owners. The information shown on this plan is given without warranty, the accuracy thereof cannot be guaranteed. Service pipes, valves, syphons, stub connections etc. are not shown but their presence should be anticipated. No liability of any kind whatsoever is accepted by Cadent Gas Limited or their agents, servants or contractors for any errors or omission. Safe digging practices, in accordance with HS(G)47, must be used to verify and establish the actual position of mains, pipes, services and other apparatus on site before any mechanical plant is used. It is your responsibility to ensure that this information is provided to all persons (either direct labour or contractors) working for you on or near gas apparatus. The information included on this plan should not be referred to beyond a period of 28 days from the date of issue.

In case of emergency call - 0800 111 999

Crown Copyright © - This plan is reproduced from or based on the OS map by Cadent Gas Limited, with the sanction of the controller of HM Stationary Office. Crown Copyright Reserved. Ordnance Survey Licence number 100024886



Warning: PDF designed for A4 colour print only with no page scaling

 25m

WARNING! This area contains Gas Mains Operating at High Pressure (in excess of 7 bar) and/or Intermediate Pressure (between 2 and 7 bar). Before excavating in the area contact the Plant Protection team on 0800 688 588 or plantprotection@cadentgas.com

Dig Sites

Area:



Line:



LP Mains



MP Mains



IP Mains



LHP Mains



Valve



Depth of cover



Syphon



Diameter Change



Material Change



Out of Standard Service

Cadent
Your Gas Network

Date Requested: 14/03/2022
Job Reference: 25007664
Site Location: 366852 431400
Requested by: Mr Abdul Ali

Your Scheme/Reference:
3/2021/1235 (TA)

View extent: 100m, 100m

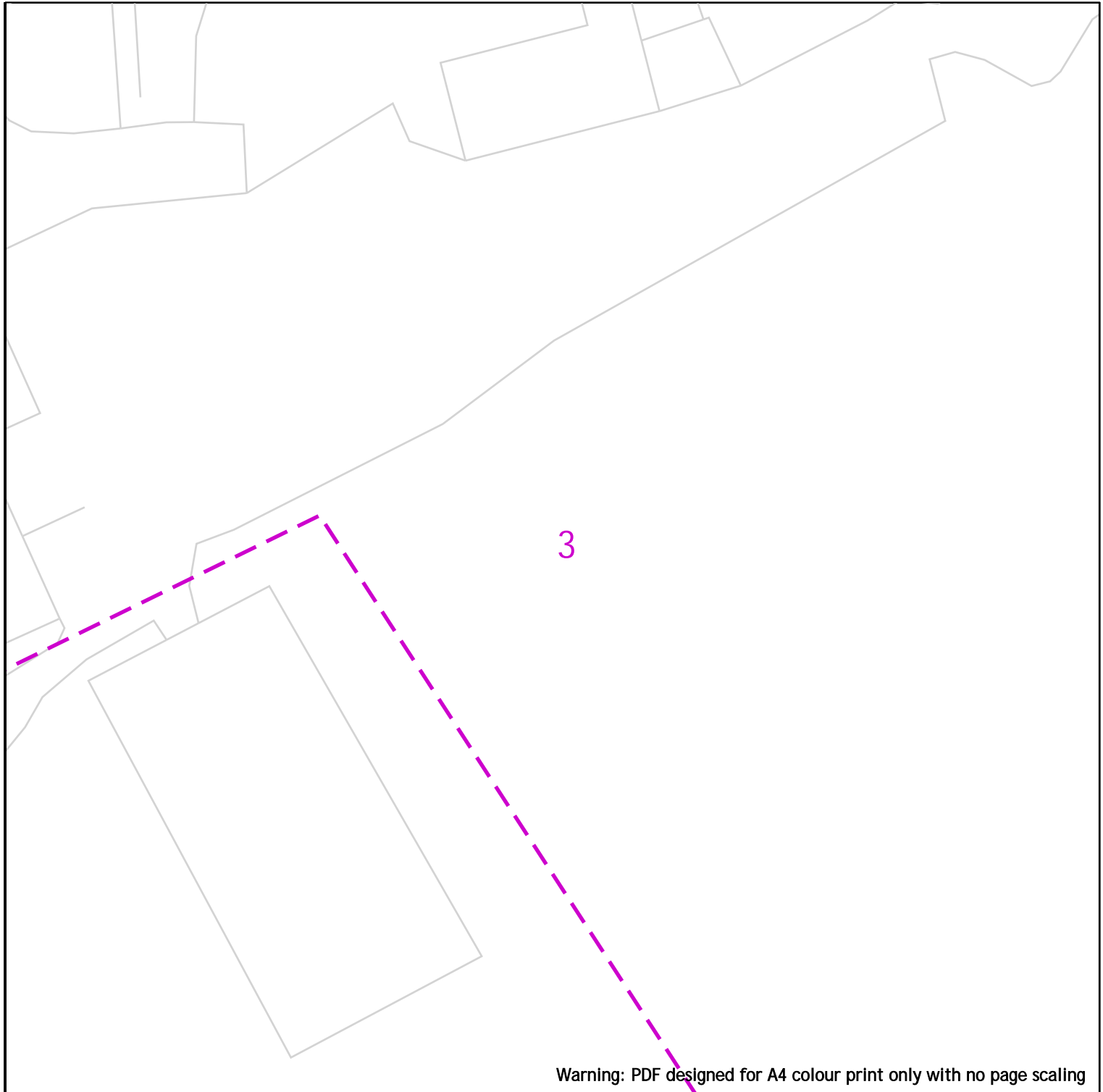
IMPORTANT NOTICES

This plan shows these pipes owned by Cadent Gas Limited in its role as a Licensed Gas Transporter (GT). Gas pipes owned by other GT's or otherwise privately owned may be present in this area. Information with regards to such pipes should be obtained from the relevant owners. The information shown on this plan is given without warranty, the accuracy thereof cannot be guaranteed. Service pipes, valves, syphons, stub connections etc. are not shown but their presence should be anticipated. No liability of any kind whatsoever is accepted by Cadent Gas Limited or their agents, servants or contractors for any errors or omission. Safe digging practices, in accordance with HS(G)47, must be used to verify and establish the actual position of mains, pipes, services and other apparatus on site before any mechanical plant is used. It is your responsibility to ensure that this information is provided to all persons (either direct labour or contractors) working for you on or near gas apparatus. The information included on this plan should not be referred to beyond a period of 28 days from the date of issue.

In case of emergency call - 0800 111 999

Scale: 1:500 (When plotted at A4)

Crown Copyright © - This plan is reproduced from or based on the OS map by Cadent Gas Limited, with the sanction of the controller of HM Stationary Office. Crown Copyright Reserved. Ordnance Survey Licence number 100024886



	<div data-bbox="391 1556 829 1585"> </div> <div data-bbox="1058 1556 1536 1653"> <p>WARNING! This area contains Gas Mains Operating at High Pressure (in excess of 7 bar) and/or Intermediate Pressure (between 2 and 7 bar). Before excavating in the area contact the Plant Protection team on 0800 688 588 or plantprotection@cadentgas.com</p> </div>
	<div data-bbox="411 1637 981 1809"> <p>Dig Sites Area: Line: </p> <p> LP Mains MP Mains IP Mains LHP Mains </p> </div> <div data-bbox="1007 1709 1544 1843"> <p> Valve Depth of cover Syphon Diameter Change Material Change Out of Standard Service </p> </div>
<p>Date Requested: 14/03/2022 Job Reference: 25007664 Site Location: 366852 431400 Requested by: Mr Abdul Ali</p> <p>Your Scheme/Reference: 3/2021/1235 (TA)</p> <p>View extent: 100m, 100m</p> <p>Scale: 1:500 (When plotted at A4)</p>	<p>IMPORTANT NOTICES</p> <p>This plan shows these pipes owned by Cadent Gas Limited in its role as a Licensed Gas Transporter (GT). Gas pipes owned by other GT's or otherwise privately owned may be present in this area. Information with regards to such pipes should be obtained from the relevant owners. The information shown on this plan is given without warranty, the accuracy thereof cannot be guaranteed. Service pipes, valves, syphons, stub connections etc. are not shown but their presence should be anticipated. No liability of any kind whatsoever is accepted by Cadent Gas Limited or their agents, servants or contractors for any errors or omission. Safe digging practices, in accordance with HS(G)47, must be used to verify and establish the actual position of mains, pipes, services and other apparatus on site before any mechanical plant is used. It is your responsibility to ensure that this information is provided to all persons (either direct labour or contractors) working for you on or near gas apparatus. The information included on this plan should not be referred to beyond a period of 28 days from the date of issue.</p> <p style="text-align: center;">In case of emergency call - 0800 111 999</p> <p><small>Crown Copyright © - This plan is reproduced from or based on the OS map by Cadent Gas Limited, with the sanction of the controller of HM Stationary Office. Crown Copyright Reserved. Ordnance Survey Licence number 100024886</small></p>

Ward Bdy

4

CG

Warning: PDF designed for A4 colour print only with no page scaling





 25m

WARNING! This area contains Gas Mains Operating at High Pressure (in excess of 7 bar) and/or Intermediate Pressure (between 2 and 7 bar). Before excavating in the area contact the Plant Protection team on 0800 688 588 or plantprotection@cadentgas.com

Dig Sites

Area: 


Line: 

 LP Mains
 MP Mains
 IP Mains
 LHP Mains

 Valve

 Depth of cover

 Syphon

 Diameter Change

 Material Change

 Out of Standard Service

Cadent
Your Gas Network

Date Requested: 14/03/2022
Job Reference: 25007664
Site Location: 366852 431400
Requested by: Mr Abdul Ali

Your Scheme/Reference:
3/2021/1235 (TA)

View extent: 100m, 100m

IMPORTANT NOTICES

This plan shows these pipes owned by Cadent Gas Limited in its role as a Licensed Gas Transporter (GT). Gas pipes owned by other GT's or otherwise privately owned may be present in this area. Information with regards to such pipes should be obtained from the relevant owners. The information shown on this plan is given without warranty, the accuracy thereof cannot be guaranteed. Service pipes, valves, syphons, stub connections etc. are not shown but their presence should be anticipated. No liability of any kind whatsoever is accepted by Cadent Gas Limited or their agents, servants or contractors for any errors or omission. Safe digging practices, in accordance with HS(G)47, must be used to verify and establish the actual position of mains, pipes, services and other apparatus on site before any mechanical plant is used. It is your responsibility to ensure that this information is provided to all persons (either direct labour or contractors) working for you on or near gas apparatus. The information included on this plan should not be referred to beyond a period of 28 days from the date of issue.

In case of emergency call - 0800 111 999

Scale: 1:500 (When plotted at A4)

Crown Copyright © - This plan is reproduced from or based on the OS map by Cadent Gas Limited, with the sanction of the controller of HM Stationary Office. Crown Copyright Reserved. Ordnance Survey Licence number 100024886

5

Warning: PDF designed for A4 colour print only with no page scaling

 25m

WARNING! This area contains Gas Mains Operating at High Pressure (in excess of 7 bar) and/or Intermediate Pressure (between 2 and 7 bar). Before excavating in the area contact the Plant Protection team on 0800 688 588 or plantprotection@cadentgas.com

Dig Sites

Area:



Line:



Cadent
Your Gas Network



LP Mains



MP Mains



IP Mains



LHP Mains



Valve



Depth of cover



Syphon



Diameter Change



Material Change



Out of Standard Service

Date Requested: 14/03/2022
Job Reference: 25007664
Site Location: 366852 431400
Requested by: Mr Abdul Ali

Your Scheme/Reference:
3/2021/1235 (TA)

View extent: 100m, 100m

IMPORTANT NOTICES

This plan shows these pipes owned by Cadent Gas Limited in its role as a Licensed Gas Transporter (GT). Gas pipes owned by other GT's or otherwise privately owned may be present in this area. Information with regards to such pipes should be obtained from the relevant owners. The information shown on this plan is given without warranty, the accuracy thereof cannot be guaranteed. Service pipes, valves, syphons, stub connections etc. are not shown but their presence should be anticipated. No liability of any kind whatsoever is accepted by Cadent Gas Limited or their agents, servants or contractors for any errors or omission. Safe digging practices, in accordance with HS(G)47, must be used to verify and establish the actual position of mains, pipes, services and other apparatus on site before any mechanical plant is used. It is your responsibility to ensure that this information is provided to all persons (either direct labour or contractors) working for you on or near gas apparatus. The information included on this plan should not be referred to beyond a period of 28 days from the date of issue.

In case of emergency call - 0800 111 999

Crown Copyright © - This plan is reproduced from or based on the OS map by Cadent Gas Limited, with the sanction of the controller of HM Stationary Office. Crown Copyright Reserved. Ordnance Survey Licence number 100024886

Scale: 1:500 (When plotted at A4)

6

Warning: PDF designed for A4 colour print only with no page scaling

 25m

WARNING! This area contains Gas Mains Operating at High Pressure (in excess of 7 bar) and/or Intermediate Pressure (between 2 and 7 bar). Before excavating in the area contact the Plant Protection team on 0800 688 588 or plantprotection@cadentgas.com

Dig Sites

Area:



Line:



Cadent
Your Gas Network



LP Mains



MP Mains



IP Mains



LHP Mains



Valve



Depth of cover



Syphon



Diameter Change



Material Change



Out of Standard Service

Date Requested: 14/03/2022
Job Reference: 25007664
Site Location: 366852 431400
Requested by: Mr Abdul Ali

Your Scheme/Reference:
3/2021/1235 (TA)

View extent: 100m, 100m

IMPORTANT NOTICES

This plan shows these pipes owned by Cadent Gas Limited in its role as a Licensed Gas Transporter (GT). Gas pipes owned by other GT's or otherwise privately owned may be present in this area. Information with regards to such pipes should be obtained from the relevant owners. The information shown on this plan is given without warranty, the accuracy thereof cannot be guaranteed. Service pipes, valves, syphons, stub connections etc. are not shown but their presence should be anticipated. No liability of any kind whatsoever is accepted by Cadent Gas Limited or their agents, servants or contractors for any errors or omission. Safe digging practices, in accordance with HS(G)47, must be used to verify and establish the actual position of mains, pipes, services and other apparatus on site before any mechanical plant is used. It is your responsibility to ensure that this information is provided to all persons (either direct labour or contractors) working for you on or near gas apparatus. The information included on this plan should not be referred to beyond a period of 28 days from the date of issue.

In case of emergency call - 0800 111 999

Crown Copyright © - This plan is reproduced from or based on the OS map by Cadent Gas Limited, with the sanction of the controller of HM Stationary Office. Crown Copyright Reserved. Ordnance Survey Licence number 100024886

Scale: 1:500 (When plotted at A4)

7

Warning: PDF designed for A4 colour print only with no page scaling

 25m

WARNING! This area contains Gas Mains Operating at High Pressure (in excess of 7 bar) and/or Intermediate Pressure (between 2 and 7 bar). Before excavating in the area contact the Plant Protection team on 0800 688 588 or plantprotection@cadentgas.com

Dig Sites

Area:



Line:



Cadent
Your Gas Network



LP Mains



MP Mains



IP Mains



LHP Mains



Valve



Depth of cover



Syphon



Diameter Change



Material Change



Out of Standard Service

Date Requested: 14/03/2022
Job Reference: 25007664
Site Location: 366852 431400
Requested by: Mr Abdul Ali

Your Scheme/Reference:
3/2021/1235 (TA)

View extent: 100m, 100m

IMPORTANT NOTICES


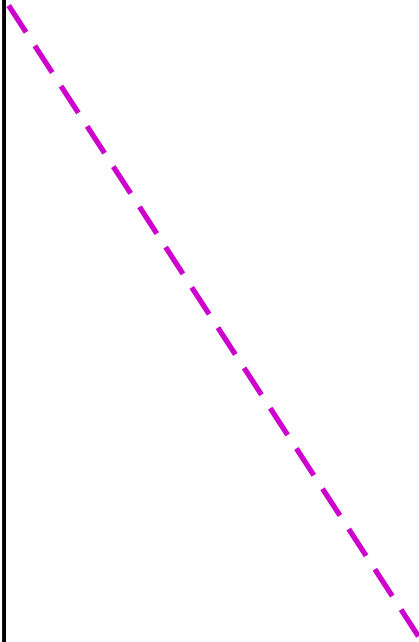
This plan shows these pipes owned by Cadent Gas Limited in its role as a Licensed Gas Transporter (GT). Gas pipes owned by other GT's or otherwise privately owned may be present in this area. Information with regards to such pipes should be obtained from the relevant owners. The information shown on this plan is given without warranty, the accuracy thereof cannot be guaranteed. Service pipes, valves, syphons, stub connections etc. are not shown but their presence should be anticipated. No liability of any kind whatsoever is accepted by Cadent Gas Limited or their agents, servants or contractors for any errors or omission. Safe digging practices, in accordance with HS(G)47, must be used to verify and establish the actual position of mains, pipes, services and other apparatus on site before any mechanical plant is used. It is your responsibility to ensure that this information is provided to all persons (either direct labour or contractors) working for you on or near gas apparatus. The information included on this plan should not be referred to beyond a period of 28 days from the date of issue.

In case of emergency call - 0800 111 999

Scale: 1:500 (When plotted at A4)

Crown Copyright © - This plan is reproduced from or based on the OS map by Cadent Gas Limited, with the sanction of the controller of HM Stationary Office. Crown Copyright Reserved. Ordnance Survey Licence number 100024886

8



Warning: PDF designed for A4 colour print only with no page scaling



WARNING! This area contains Gas Mains Operating at High Pressure (in excess of 7 bar) and/or Intermediate Pressure (between 2 and 7 bar). Before excavating in the area contact the Plant Protection team on 0800 688 588 or plantprotection@cadentgas.com

Dig Sites	Area:	Line:
	LP Mains	
	MP Mains	
	IP Mains	
	LHP Mains	

	Valve		Diameter Change
	Depth of cover		Material Change
	Syphon		Out of Standard Service



Date Requested: 14/03/2022
Job Reference: 25007664
Site Location: 366852 431400
Requested by: Mr Abdul Ali

Your Scheme/Reference:
3/2021/1235 (TA)

View extent: 100m, 100m

IMPORTANT NOTICES

This plan shows these pipes owned by Cadent Gas Limited in its role as a Licensed Gas Transporter (GT). Gas pipes owned by other GT's or otherwise privately owned may be present in this area. Information with regards to such pipes should be obtained from the relevant owners. The information shown on this plan is given without warranty, the accuracy thereof cannot be guaranteed. Service pipes, valves, syphons, stub connections etc. are not shown but their presence should be anticipated. No liability of any kind whatsoever is accepted by Cadent Gas Limited or their agents, servants or contractors for any errors or omission. Safe digging practices, in accordance with HS(G)47, must be used to verify and establish the actual position of mains, pipes, services and other apparatus on site before any mechanical plant is used. It is your responsibility to ensure that this information is provided to all persons (either direct labour or contractors) working for you on or near gas apparatus. The information included on this plan should not be referred to beyond a period of 28 days from the date of issue.

In case of emergency call - 0800 111 999

Scale: 1:500 (When plotted at A4)



Warning: PDF designed for A4 colour print only with no page scaling

25m

WARNING! This area contains Gas Mains Operating at High Pressure (in excess of 7 bar) and/or Intermediate Pressure (between 2 and 7 bar). Before excavating in the area contact the Plant Protection team on 0800 688 588 or plantprotection@cadentgas.com

Dig Sites

Area:



Line:



LP Mains



MP Mains



IP Mains



LHP Mains



Valve



Depth of cover



Syphon



Diameter Change



Material Change



Out of Standard Service

Cadent
Your Gas Network

Date Requested: 14/03/2022
Job Reference: 25007664
Site Location: 366852 431400
Requested by: Mr Abdul Ali

Your Scheme/Reference:
3/2021/1235 (TA)

View extent: 100m, 100m

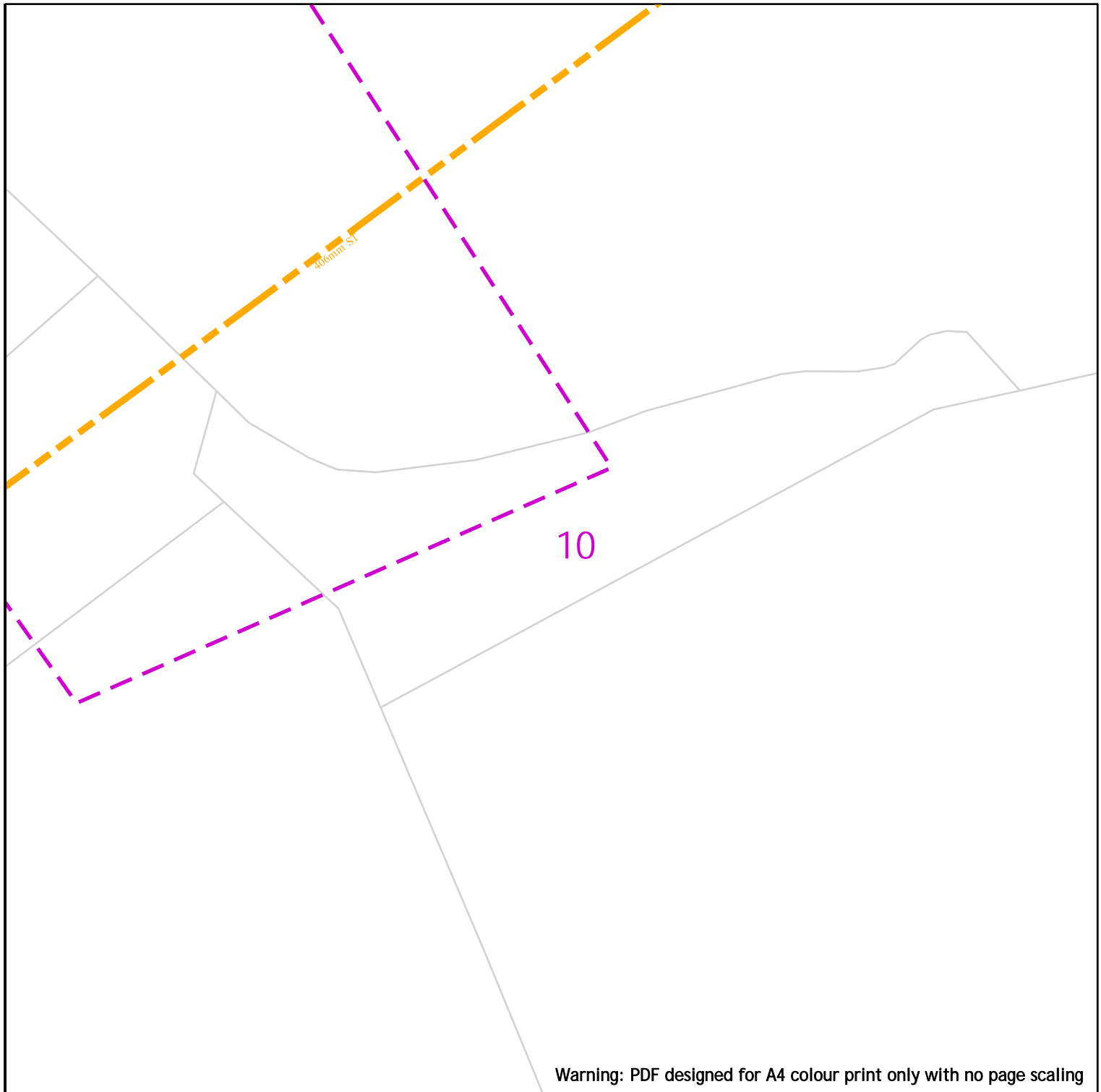
IMPORTANT NOTICES

This plan shows these pipes owned by Cadent Gas Limited in its role as a Licensed Gas Transporter (GT). Gas pipes owned by other GT's or otherwise privately owned may be present in this area. Information with regards to such pipes should be obtained from the relevant owners. The information shown on this plan is given without warranty, the accuracy thereof cannot be guaranteed. Service pipes, valves, syphons, stub connections etc. are not shown but their presence should be anticipated. No liability of any kind whatsoever is accepted by Cadent Gas Limited or their agents, servants or contractors for any errors or omission. Safe digging practices, in accordance with HS(G)47, must be used to verify and establish the actual position of mains, pipes, services and other apparatus on site before any mechanical plant is used. It is your responsibility to ensure that this information is provided to all persons (either direct labour or contractors) working for you on or near gas apparatus. The information included on this plan should not be referred to beyond a period of 28 days from the date of issue.

In case of emergency call - 0800 111 999

Scale: 1:500 (When plotted at A4)

Crown Copyright © - This plan is reproduced from or based on the OS map by Cadent Gas Limited, with the sanction of the controller of HM Stationary Office. Crown Copyright Reserved. Ordnance Survey Licence number 100024886



Warning: PDF designed for A4 colour print only with no page scaling

25m

WARNING! This area contains Gas Mains Operating at High Pressure (in excess of 7 bar) and/or Intermediate Pressure (between 2 and 7 bar). Before excavating in the area contact the Plant Protection team on 0800 688 588 or plantprotection@cadentgas.com

Dig Sites

Area:



Line:



LP Mains



MP Mains



IP Mains



LHP Mains



Valve



Depth of cover



Syphon



Diameter Change



Material Change



Out of Standard Service

Cadent
Your Gas Network

Date Requested: 14/03/2022
Job Reference: 25007664
Site Location: 366852 431400
Requested by: Mr Abdul Ali

Your Scheme/Reference:
3/2021/1235 (TA)

View extent: 100m, 100m

IMPORTANT NOTICES

This plan shows these pipes owned by Cadent Gas Limited in its role as a Licensed Gas Transporter (GT). Gas pipes owned by other GT's or otherwise privately owned may be present in this area. Information with regards to such pipes should be obtained from the relevant owners. The information shown on this plan is given without warranty, the accuracy thereof cannot be guaranteed. Service pipes, valves, syphons, stub connections etc. are not shown but their presence should be anticipated. No liability of any kind whatsoever is accepted by Cadent Gas Limited or their agents, servants or contractors for any errors or omission. Safe digging practices, in accordance with HS(G)47, must be used to verify and establish the actual position of mains, pipes, services and other apparatus on site before any mechanical plant is used. It is your responsibility to ensure that this information is provided to all persons (either direct labour or contractors) working for you on or near gas apparatus. The information included on this plan should not be referred to beyond a period of 28 days from the date of issue.

In case of emergency call - 0800 111 999

Scale: 1:500 (When plotted at A4)

Crown Copyright © - This plan is reproduced from or based on the OS map by Cadent Gas Limited, with the sanction of the controller of HM Stationary Office. Crown Copyright Reserved. Ordnance Survey Licence number 100024886