

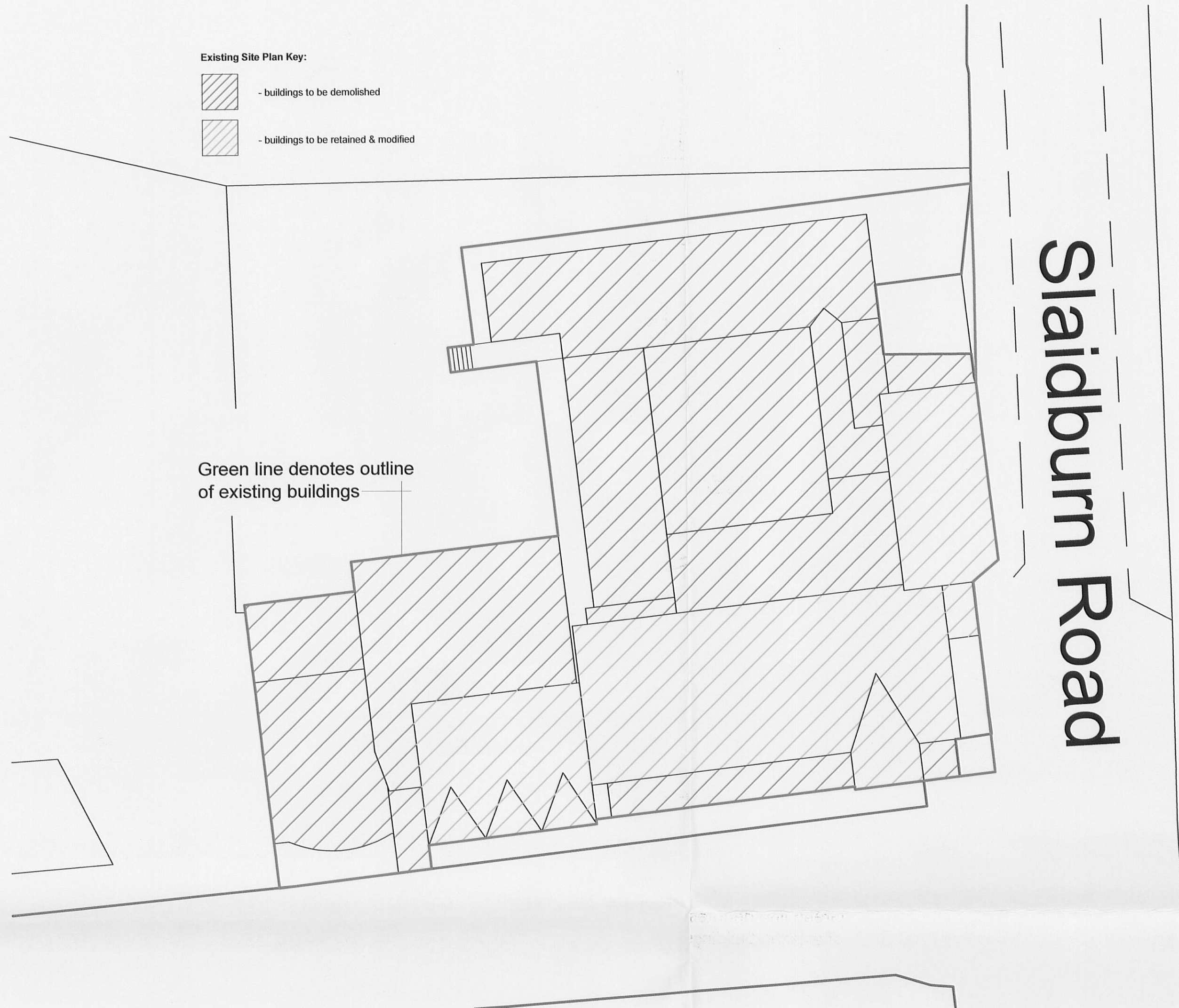


Proposed conversion of redundant public house & hotel into three private residential dwellings at The Moorcock Inn, Slaidburn Road, Waddington, BB7 3AA~

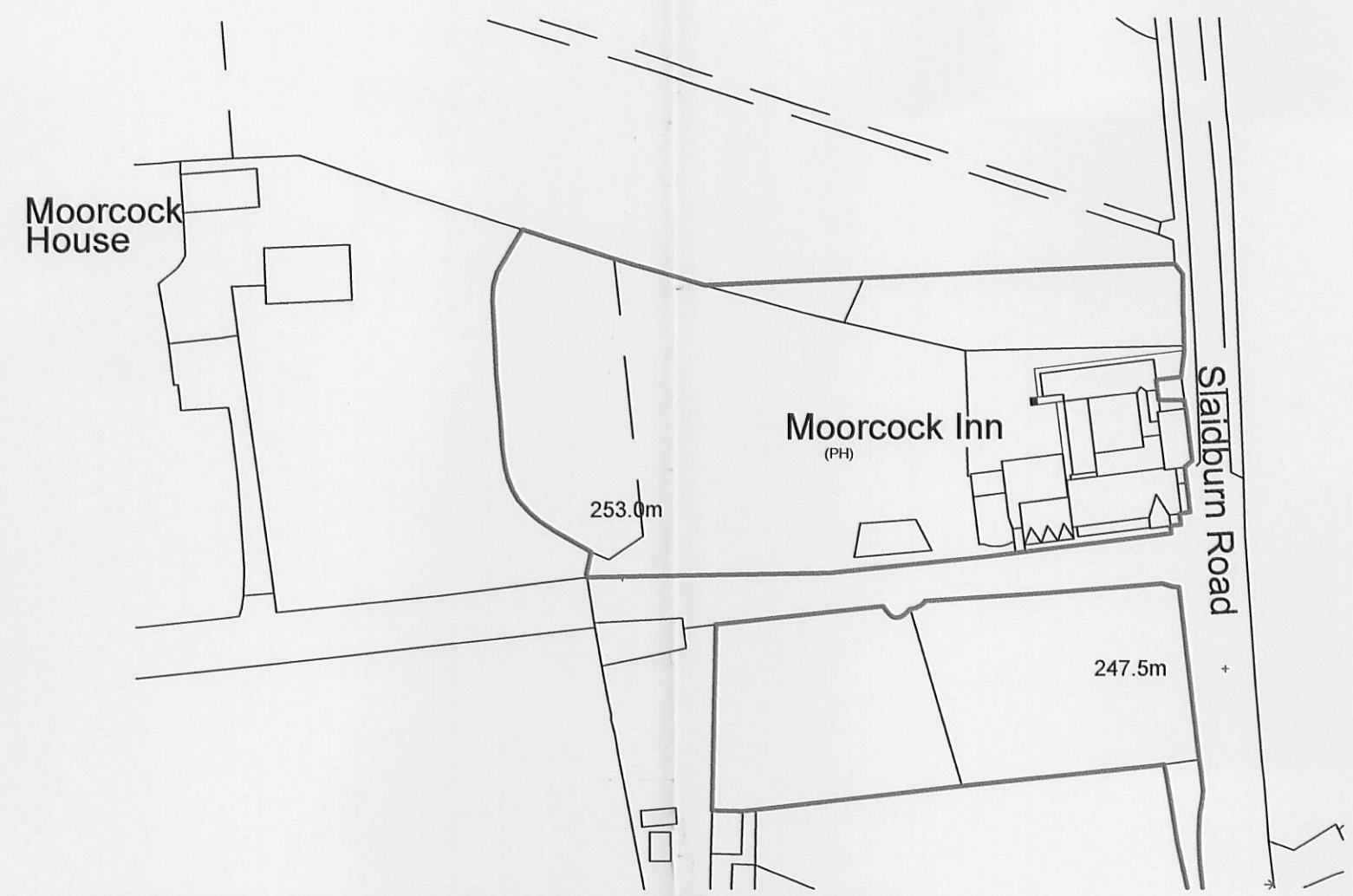
Existing Site Plan Key:

-  - buildings to be demolished
-  - buildings to be retained & modified

Green line denotes outline of existing buildings



Existing Site Plan 1:200



Ordnance Survey (c) Crown Copyright 2012. All rights reserved. Licence number 100020449







Existing Location Plan 1:1250

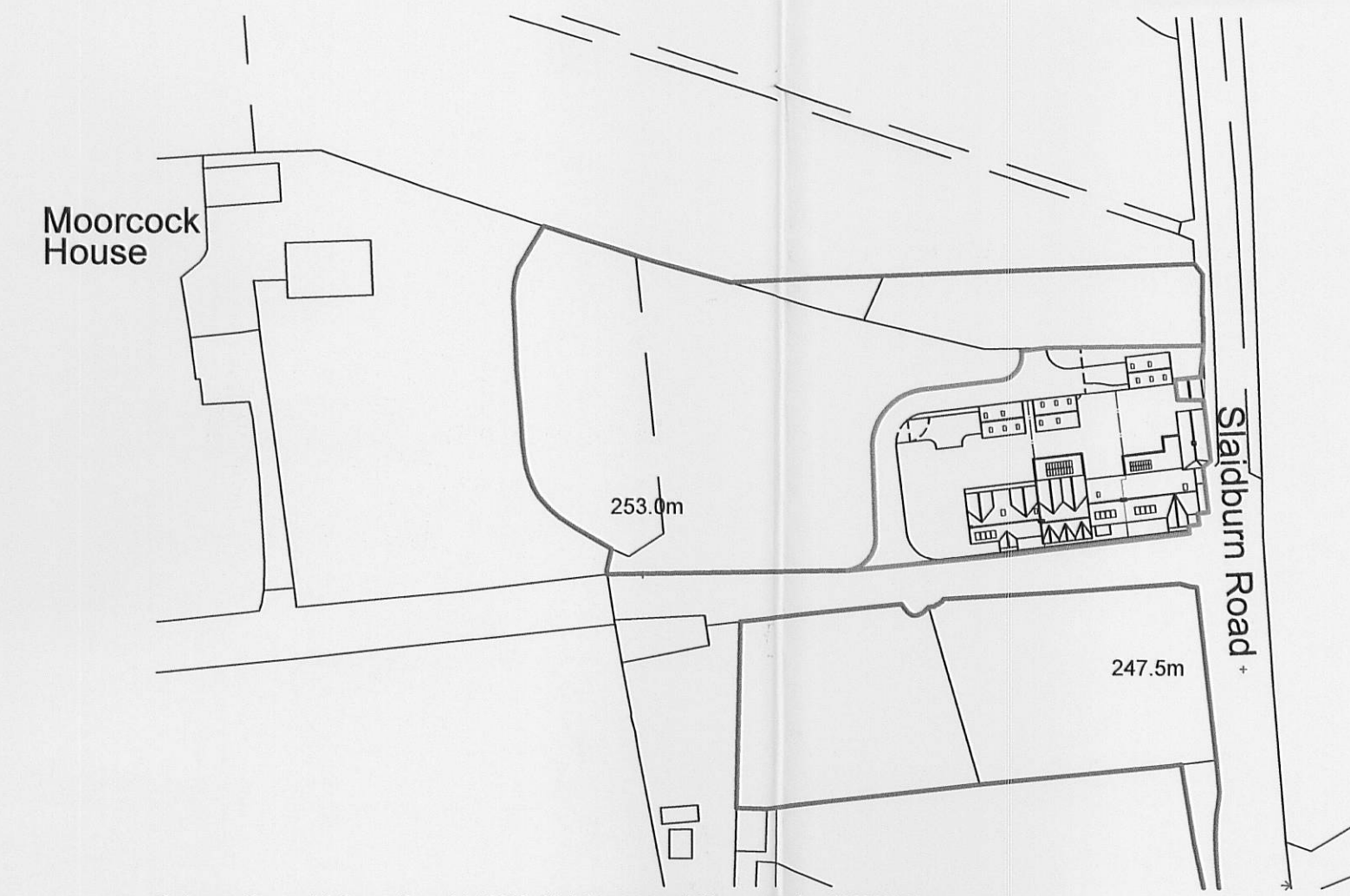


Green line denotes outline of existing buildings

Proposed Site Plan 1:200

Proposed Site Plan Key:

-  - private drives
-  - paths & hardstanding
-  - road
-  - grassed areas
-  - roofs
-  - low level shrub planting



Ordnance Survey (c) Crown Copyright 2012. All rights reserved. Licence number 100020449

Proposed Location Plan 1:1250

320120356 P



Chartered Surveyors
6-8 Church Street
Clitheroe
Lancashire BB7 2DG
T: 01200 442301
F: 01200 442976
Email: info@ghaonline.co.uk

Project No: 1901371
Proposed conversion of redundant public house & hotel into three private residential dwellings at The Moorcock Inn Slaidburn Road Waddington BB7 3AA

Title: Existing & proposed site / location plans.

Drawing No: Tho/190/1371/03 Drawn: AJM

Client: Messrs Thomber

Date: 06.03.12 Scale: 1:200/1250 @ A1

Amendments