


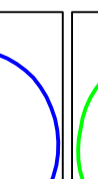
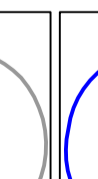






1. All trees within 10m of the proposed road are to be protected.  
 2. All trees within 5m of the proposed road are to be removed.  
 3. All trees within 2m of the proposed road are to be removed.

**KEY**

-  GROUP
-  ROOT PROTECTION AREA
-  CATEGORY A
-  CATEGORY B
-  CATEGORY C
-  REMOVE



Landscape Architecture  
 Environmental Planning  
 145 St. Michael's Square  
 Lancaster, LA1 1YU  
 Tel: 01524 331316  
 Email: info@ribblesvalley.co.uk

Project: RIBBLES VALLEY SITES, CUTHEROE  
 Title: TREE SURVEY  
 SHEET 2 OF 2

Date	Scale	Drawn by	Checked by
Apr 11	1:1250	MG	MG