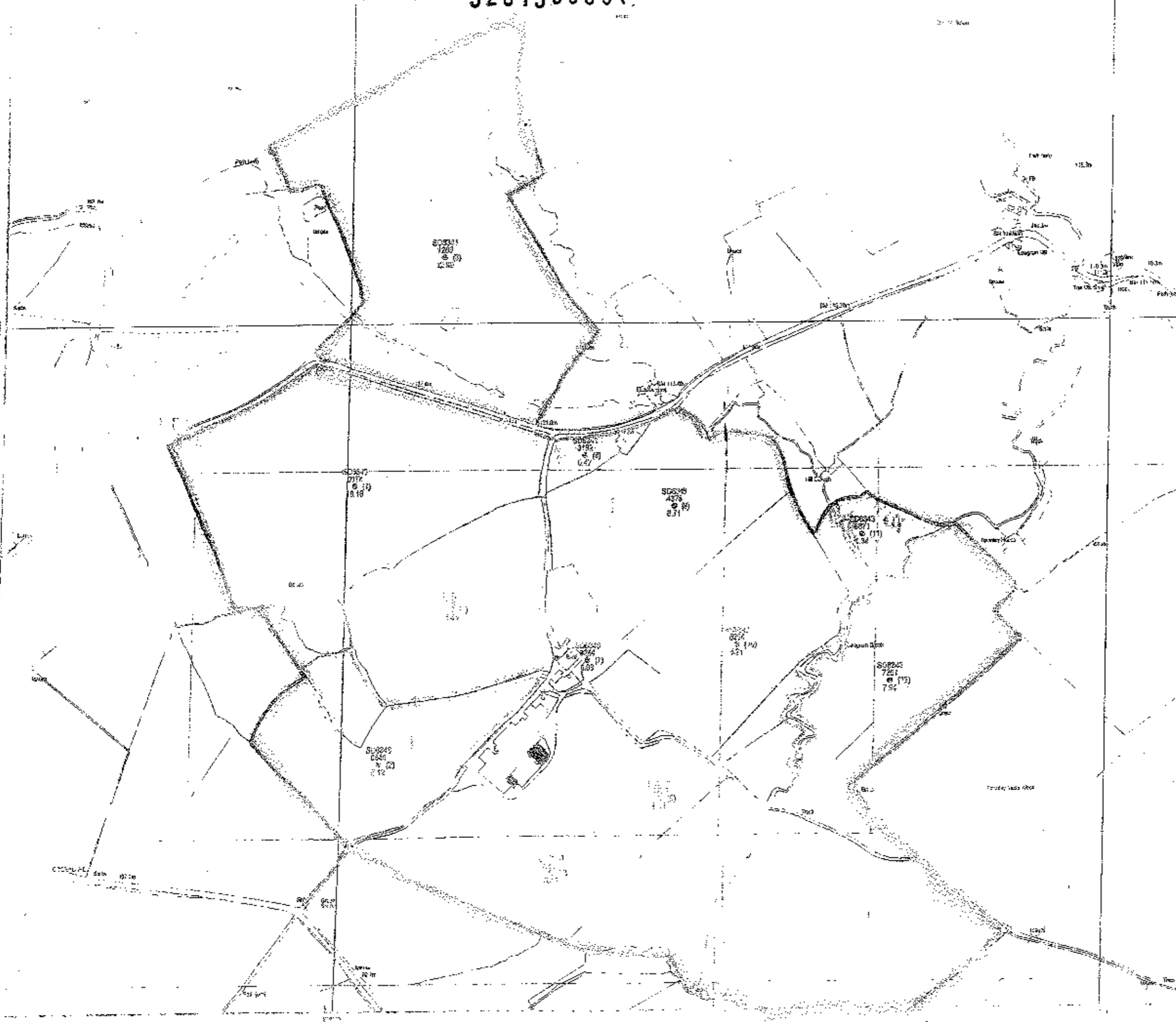


320130003P



Updated LACS 2002 Information

Field No	OS Map Sheet	Field No	Original Field Size (ha)	New Digital Field Size (ha)
1	SD6343	0178	10.16	10.18
2	SD6343	0540	5.11	5.12
3	SD6344	1209	12.08	12.95
4	SD6343	1481	5.62	5.55
5	SD6343	2825	3.18	3.56
6	SD6343	3182	0.46	0.47
7	SD6343	3254	0.88	0.88
8	SD6343	4235	6.45	5.41
9	SD6343	4375	5.70	5.71
10	SD6343	5256	6.21	6.21
11	SD6343	6871	1.29	1.34
12	SD6343	7251	7.23	7.94

Scale: 1:50,000

Map prepared by: [illegible]
 Date: [illegible]
 Project: [illegible]


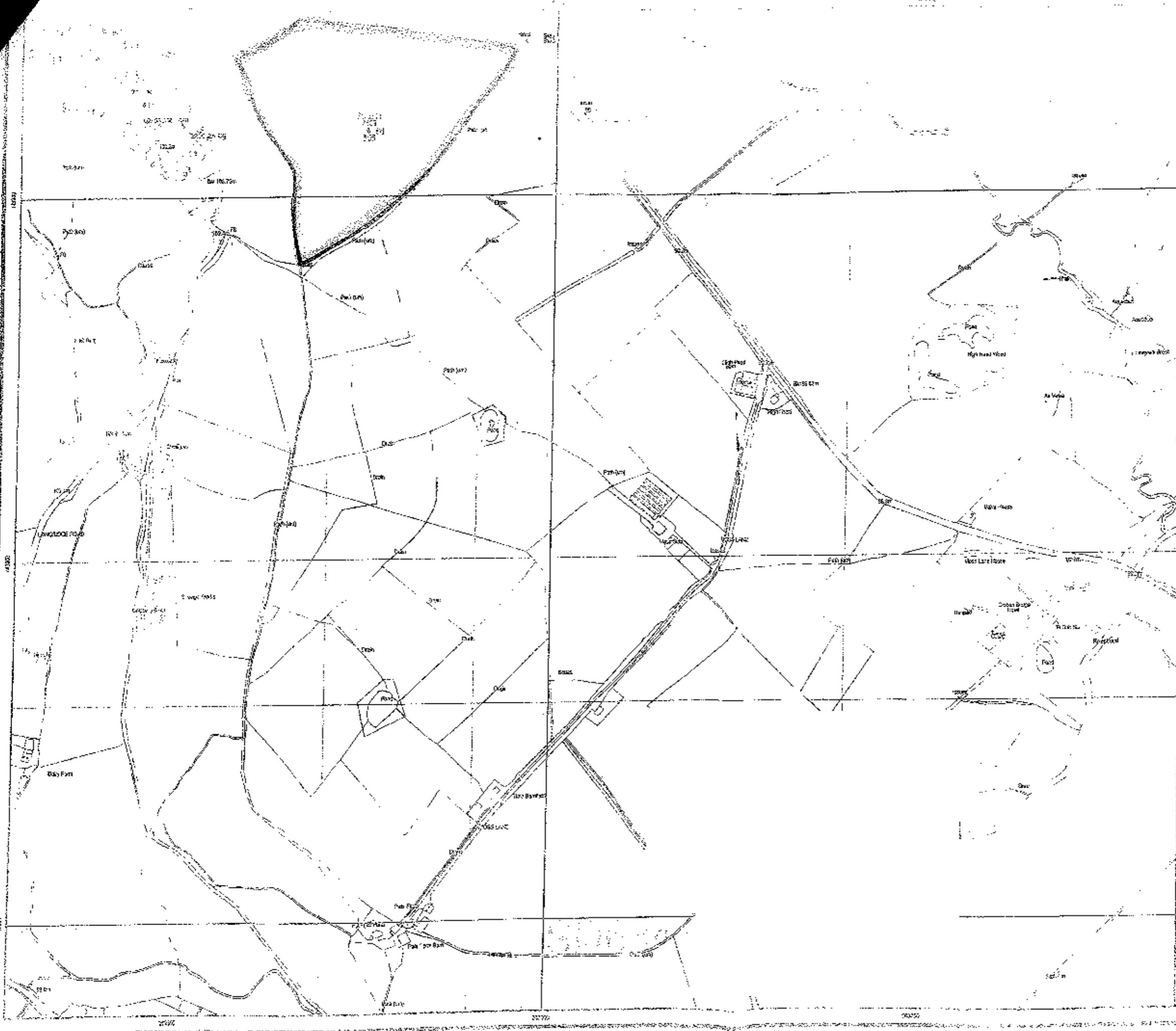
320130003P

13/0020

Sheet Holding Number : 21/133/0016

Updated LACS 2002 Information

Plot ID	Map Sheet	Field No	Original Field Size (ha)	New Digital Field Size (ha)	Lease Bound
	OE Map Sheet	NG Field			
1	SD6243	7509	6.94	6.96	1



Print Name: [Blank]

Signed: [Blank] Date: [Blank]

Scale 1:5000

0m 50m 100m 150m 200m 250m

Copyright [Blank]

Mag [Blank]

320130003 P.

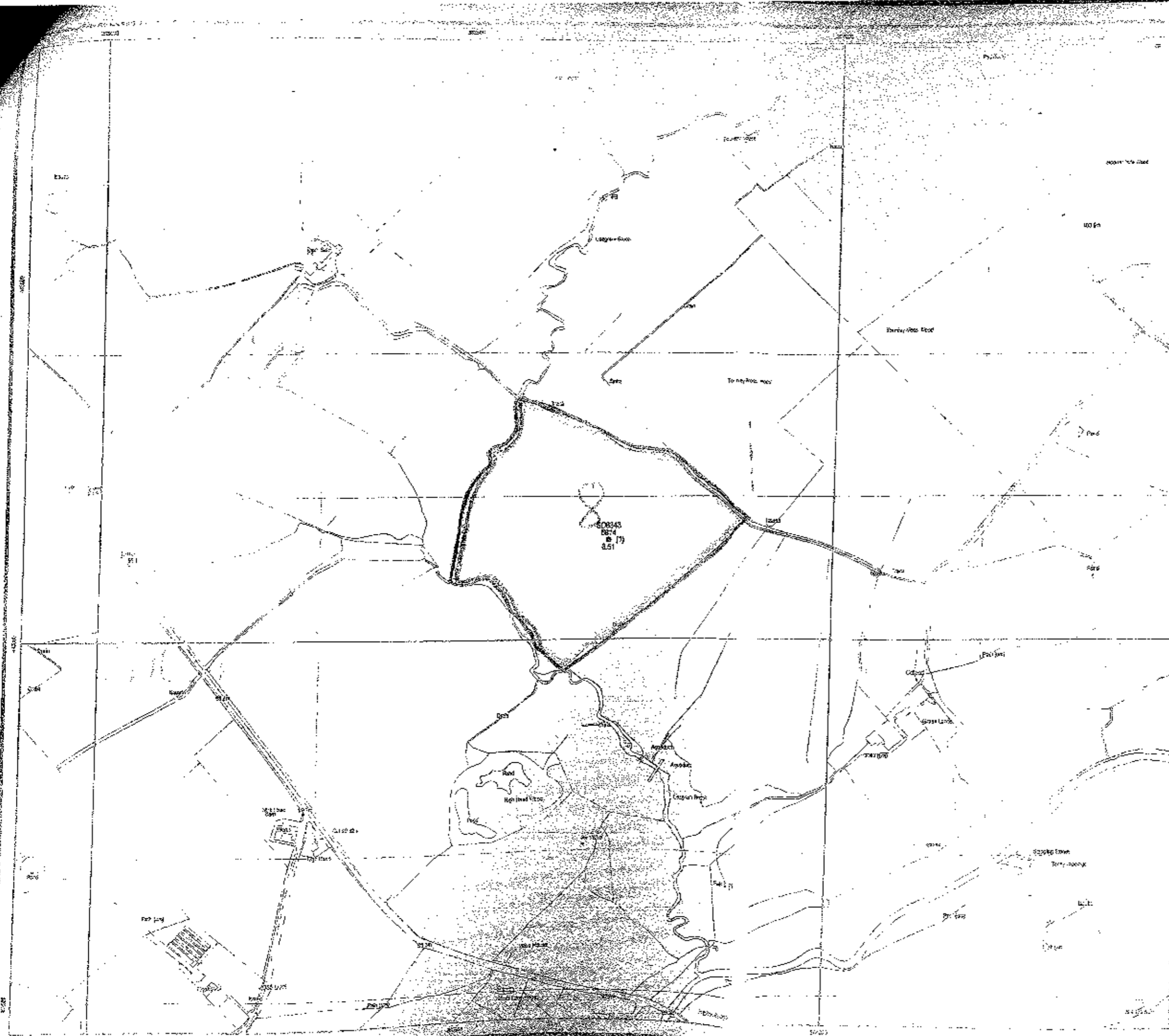
21/113/0010

Sheet Holding Number : 21/113/0010

Updated LACS 2002 Information

Plot ID	Map Sheet	Field No.	Original Field Size (ha)	New Digital Field Size (ha)	Export Bound
	OS Map Sheet	NO Field			
1	SD6343	6914	8.32	8.51	

STREAM / BUCK RUNNING THROUGH



Print Name

Signed _____ Date _____

Scale 1:5000

0m 50m 100m 150m 200m 250m

Map 1