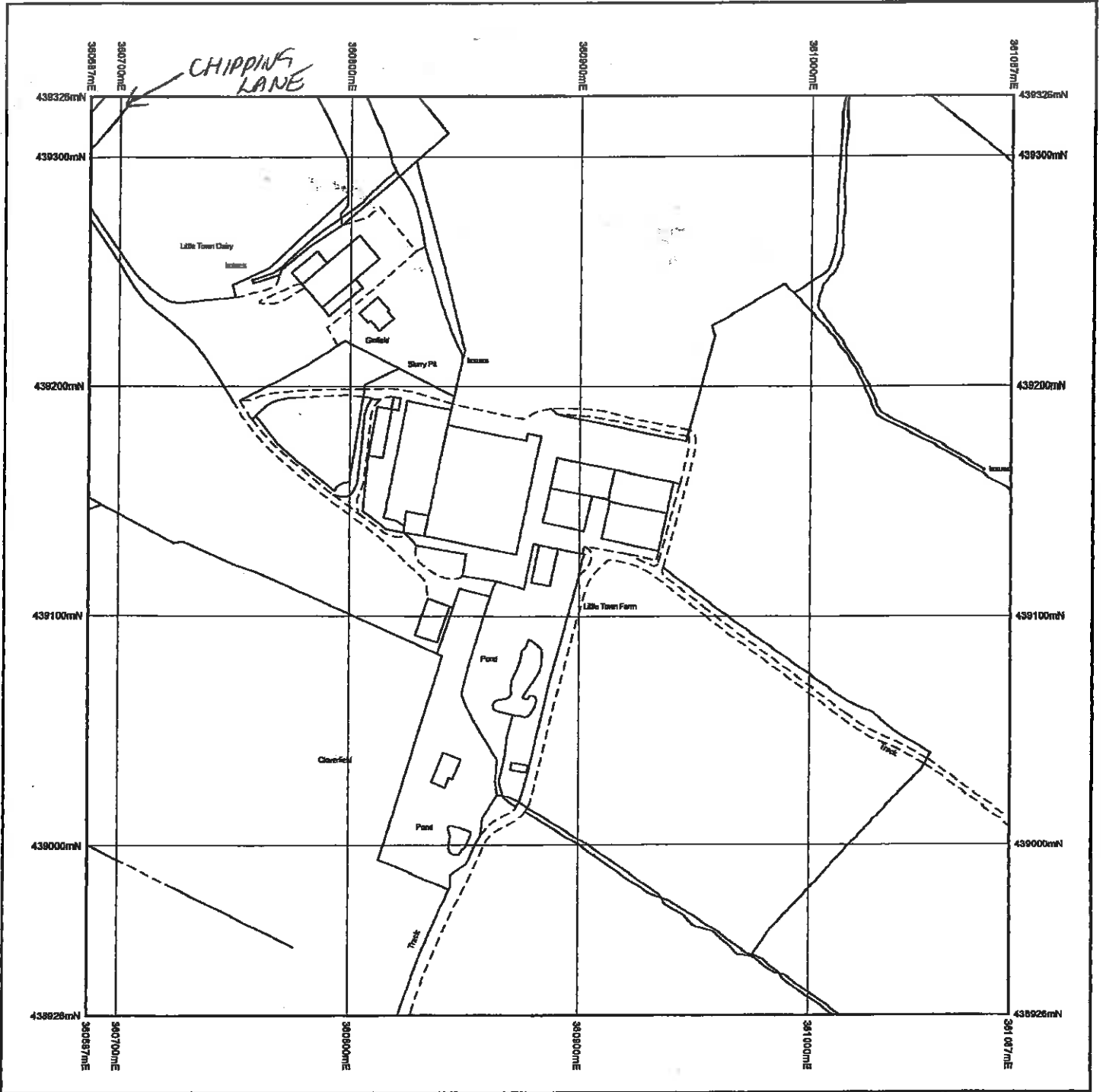
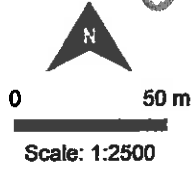




Ordnance Survey®

Mapping and Data Centre

320140084P

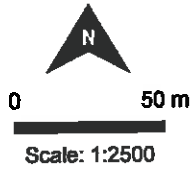


© Crown Copyright and database rights 2014 Ordnance Survey 100048957. The representation of road, track or path is no evidence of a boundary or right of way. The representation of features as lines is no evidence of a property boundary.

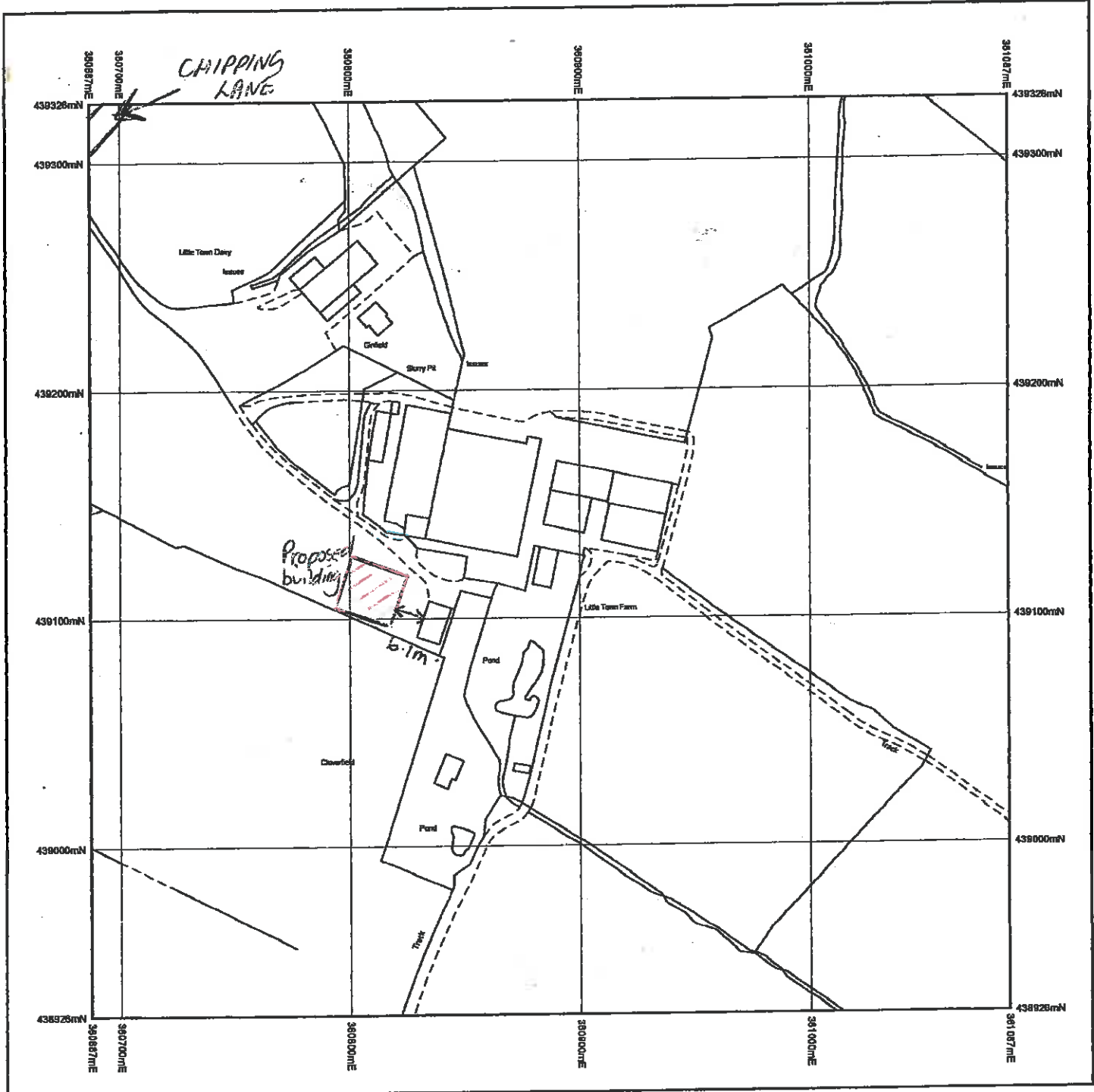
Supplied by: www.ukmapcentre.com
 Serial Number: 42605
 Centre Coordinates: 360887,439126
 Production Date: 17 Jan 2014 14:15

SITE PLAN LITTLE TOWN FARM

PROPOSED DEVELOPMENT



320140084P

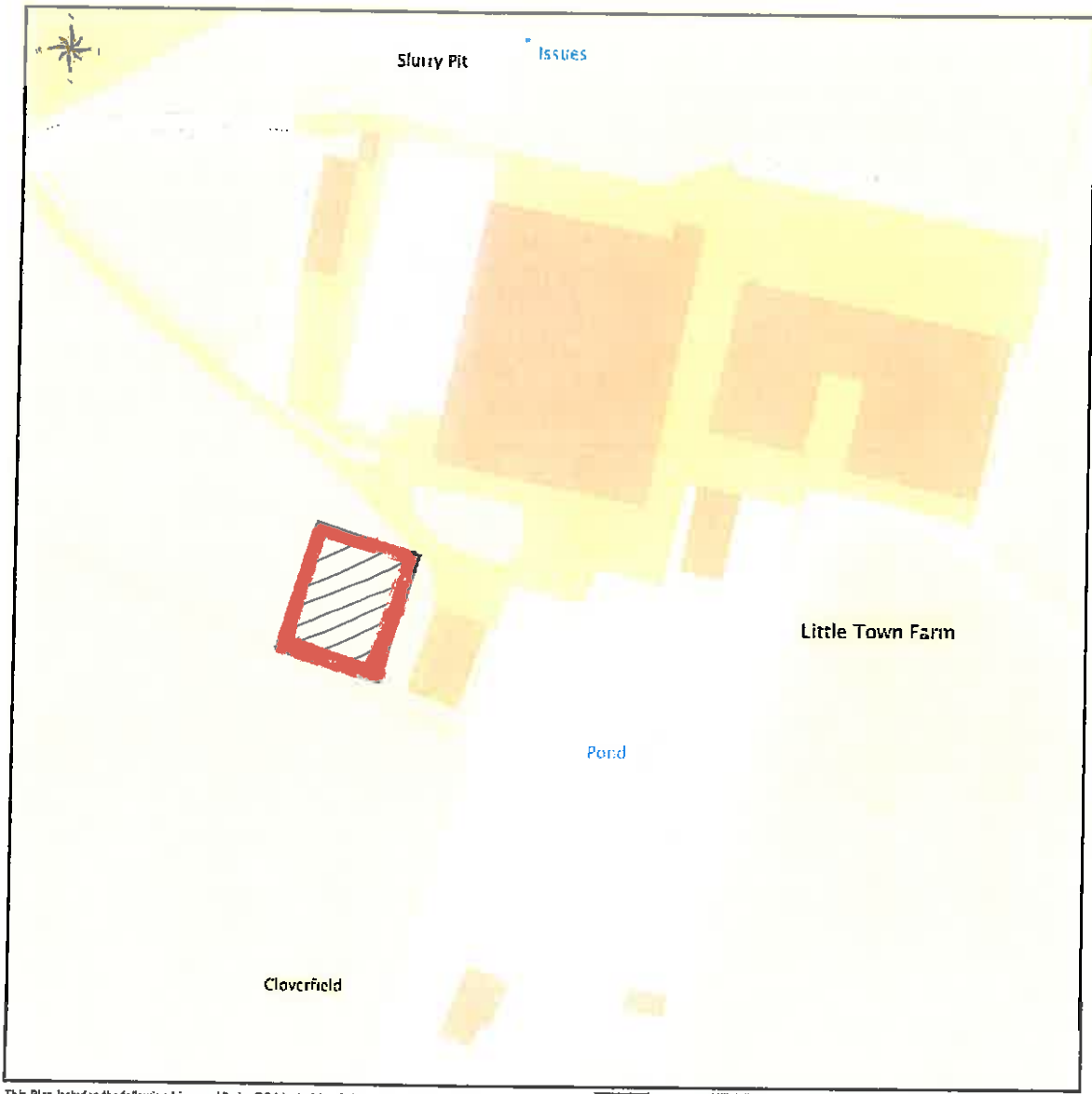


© Crown Copyright and database rights 2014 Ordnance Survey 100048957. The representation of road, track or path is no evidence of a boundary or right of way. The representation of features as lines is no evidence of a property boundary.

Supplied by: www.ukmapcentre.com
Serial Number: 42505
Centre Coordinates: 360887,439126
Production Date: 17 Jan 2014 14:15

Little town farm, Thornley, Preston PR3 2TB

3 2 0 1 4 0 0 8 4 P



This Plan includes the following Licensed Data: OS MasterMap Colour PDF Site Plan by the Ordnance Survey National Geographic Database and incorporating surveyed revision available at the date of production. Reproduction in whole or in part is prohibited without the prior permission of Ordnance Survey. The representation of a road, track or path is no evidence of a right of way. The representation of features as lines is no evidence of a property boundary. © Crown copyright and database rights 2013. Ordnance Survey 0100031673

10m 20m 30m 40m 50m 60m 70m 80m 90m

Scale: 1:1250, paper size: A4

YOUNG STOCK BUILDING