
















**Key**

-  Application Site Boundary
-  Homes
-  Avenue
-  Village Streets
-  Village Lanes
-  Squares & Mews
-  Footpath/Cycleway
-  Existing Trees (Retained)
-  Existing Hedgerows (Retained & enhanced)
-  Proposed Trees & Hedgerows
-  Sustainable Urban Drainage Network
-  Play Area - Locally Equipped Area for Play
-  Play Area - Neighbourhood Equipped Area for Play

0m 10m 20m 30m 40m 50m 60m  
 Scale 1:1250 (@ A1)  
 Ordnance Survey © Crown copyright 2013.  
 All rights reserved. Licence number LIG1024

**e\*SCAPE**  
 urbanists  
 Project Title  
 Higgins Brook, Longridge  
 e\*SCAPE Job No.  
 013-008  
 Client  
 Barratt Homes  
 Drawing Number  
 013-008-P008  
 Revision  
 REV F  
 Drawing Title  
 Illustrative Masterplan/  
 Indicative Layout  
 Scale  
 1:1,250 @ A1  
 Date  
 Feb '15