










Key


-  Site Boundary
-  Green Infrastructure
-  Development Parcels
-  Gateways
-  Dedicated Footpath/
Cycleways
-  Village Avenue
-  Village Street
-  Village Lane
-  Squares & Mews
-  Emergency Access
-  Sustainable Urban
Drainage System
-  Formal Play:
NEAP
LEAP
-  Habitat Buffer (50m
from edge of pond)
-  Restored/Replanted
Hedgerows
-  Retained Trees
-  Proposed Trees,
Copse & Woodland





n*ORTH

0m 20m 40m 60m 80m 100m



Scale 1:2500 (@A3)

Ordnance Survey © Crown copyright 2014.
All rights reserved. Licence number LIG1024

Longridge