

3 20140986 P

FAR LATHE BARN


HILL HOUSE FARM


GRINDLETON


PHOTOGRAPH SURVEY

PHOTOGRAPH DESCRIPTIONS

- P1 South – east view from a distance illustrating the undulating landscape
- P2 North – west view illustrating the robust sandstone quoins high window without cill and deterioration of roof on south west verge
- P3 View from the north illustrating varying ground levels and stone wall separating the paddock from the open fields.
- P4 South – west elevation showing close up quality of sandstone quoins and elevation location of proposed roof
The floor cill shows the margin line defining two separate construction operations
- P5 South – east gable elevation show breather putlog holes with slightly larger owl hole off centre of ridge line
- P6 North east view showing definitive base margin line of two separate construction methods
- Good quality quoins , and handsome stone arch to the wagon door
- Door to right hand side of wagon door without original sandstone Surrounds
- P7 Typical example of the Kingpost trusses with purlins and rafters all rift sawn
- P8 View of purlin section with rift sawn rafters over lapping the purlins
- P9 North – east view of the barn showing stone wall with gate forming the paddock to the right.










P 4



P 5



