



Reproduced from the Ordnance Survey map with the permission of the Controller of Her Majesty's Stationery Office. (C) Crown Copyright 2005
Unauthorised reproduction infringes Crown Copyright and may lead to prosecution or Civil Proceedings
OS License No. 100028320

Key

-  Development Site
-  Land ownership boundary

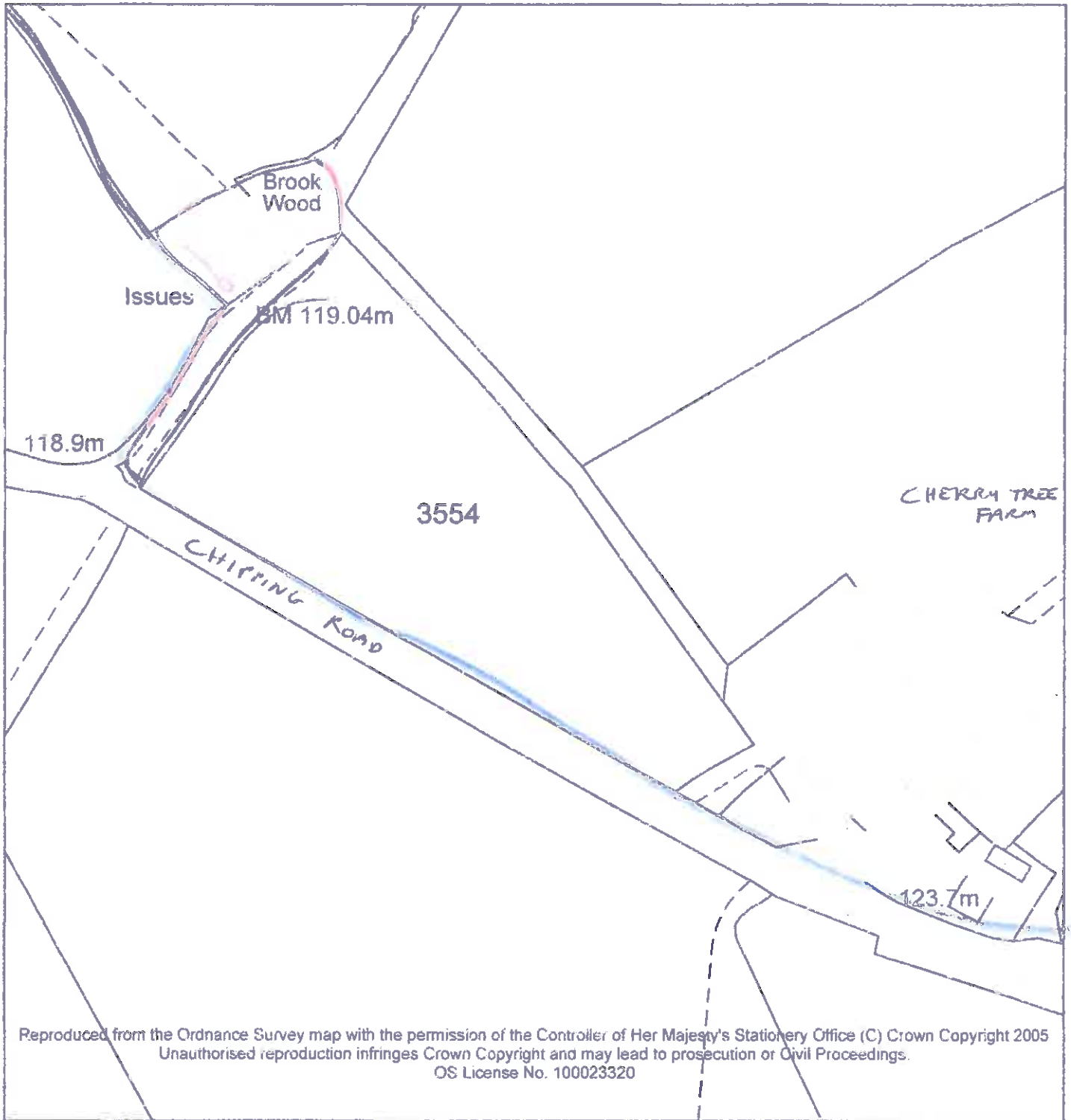
Scale: 1:5,000





Map produced by: *n.m.c.w.*

Data Map produced:

This map is based upon Ordnance Survey material with the permission of Ordnance Survey on behalf of the controller of Her Majesty's Stationery Office © Crown copyright. Unauthorised reproduction is prohibited. Ordnance Survey is a registered trademark of Ordnance Survey Limited. © Lancashire County Council 100028320 2005



Reproduced from the Ordnance Survey map with the permission of the Controller of Her Majesty's Stationery Office (C) Crown Copyright 2005
Unauthorised reproduction infringes Crown Copyright and may lead to prosecution or Civil Proceedings.
OS License No. 100023320

-  Ownership Boundary
-  Development Site

Key

Scale: 1:1,250



Map produced by: *n. miles*

Data Map produced:

This map is based upon Ordnance Survey material with the permission of Ordnance Survey on behalf of the controller of Her Majesty's Stationery Office © Crown copyright. Unauthorised reproduction infringes Crown copyright and may lead to prosecution or civil proceedings. Lancashire County Council 100023320 2005

M

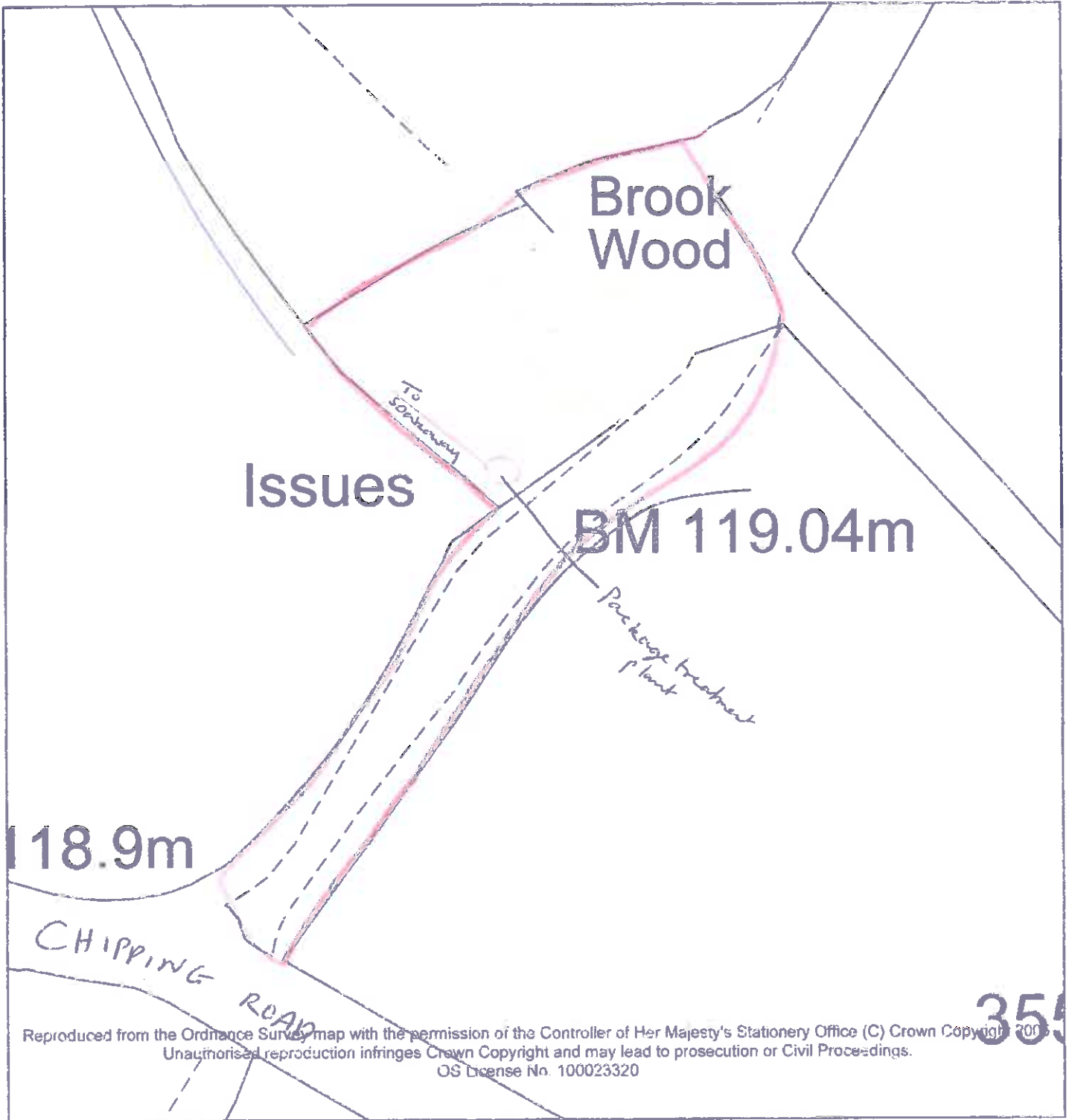
SITE PLAN

BROOKWOOD BARN
CHERRY TREE FARM

SD
LOCATION MAP

PP 04188350

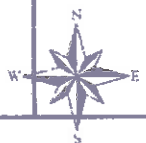
320150453P



Reproduced from the Ordnance Survey map with the permission of the Controller of Her Majesty's Stationery Office (C) Crown Copyright 2005
 Unauthorised reproduction infringes Crown Copyright and may lead to prosecution or Civil Proceedings.
 OS License No. 100023320

 Access - barn for conversion

Scale: 1:500



Map produced by: *M MILLER*

Data Map produced:

Key

This map is based upon Ordnance Survey material with the permission of Ordnance Survey on behalf of the controller of Her Majesty's Stationery Office © Crown copyright. Unauthorised reproduction infringes Crown copyright and may lead to prosecution or civil proceedings. Lancashire County Council 100023320 2005