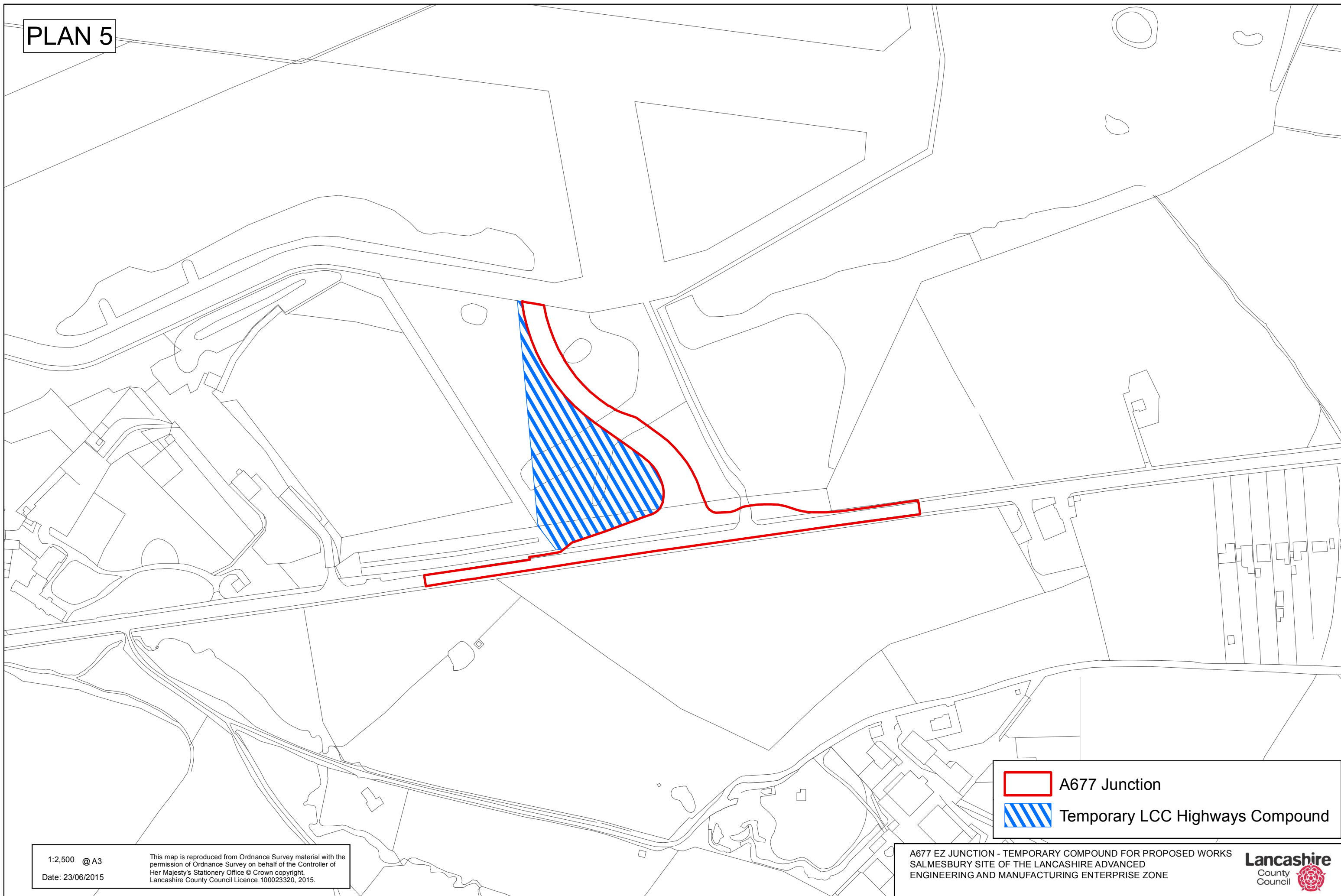




PLAN 5



 A677 Junction
 Temporary LCC Highways Compound

1:2,500 @ A3
Date: 23/06/2015
This map is reproduced from Ordnance Survey material with the permission of Ordnance Survey on behalf of the Controller of Her Majesty's Stationery Office © Crown copyright. Lancashire County Council Licence 100023320, 2015.

A677 EZ JUNCTION - TEMPORARY COMPOUND FOR PROPOSED WORKS
SALMESBURY SITE OF THE LANCASHIRE ADVANCED
ENGINEERING AND MANUFACTURING ENTERPRISE ZONE
