
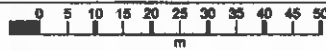
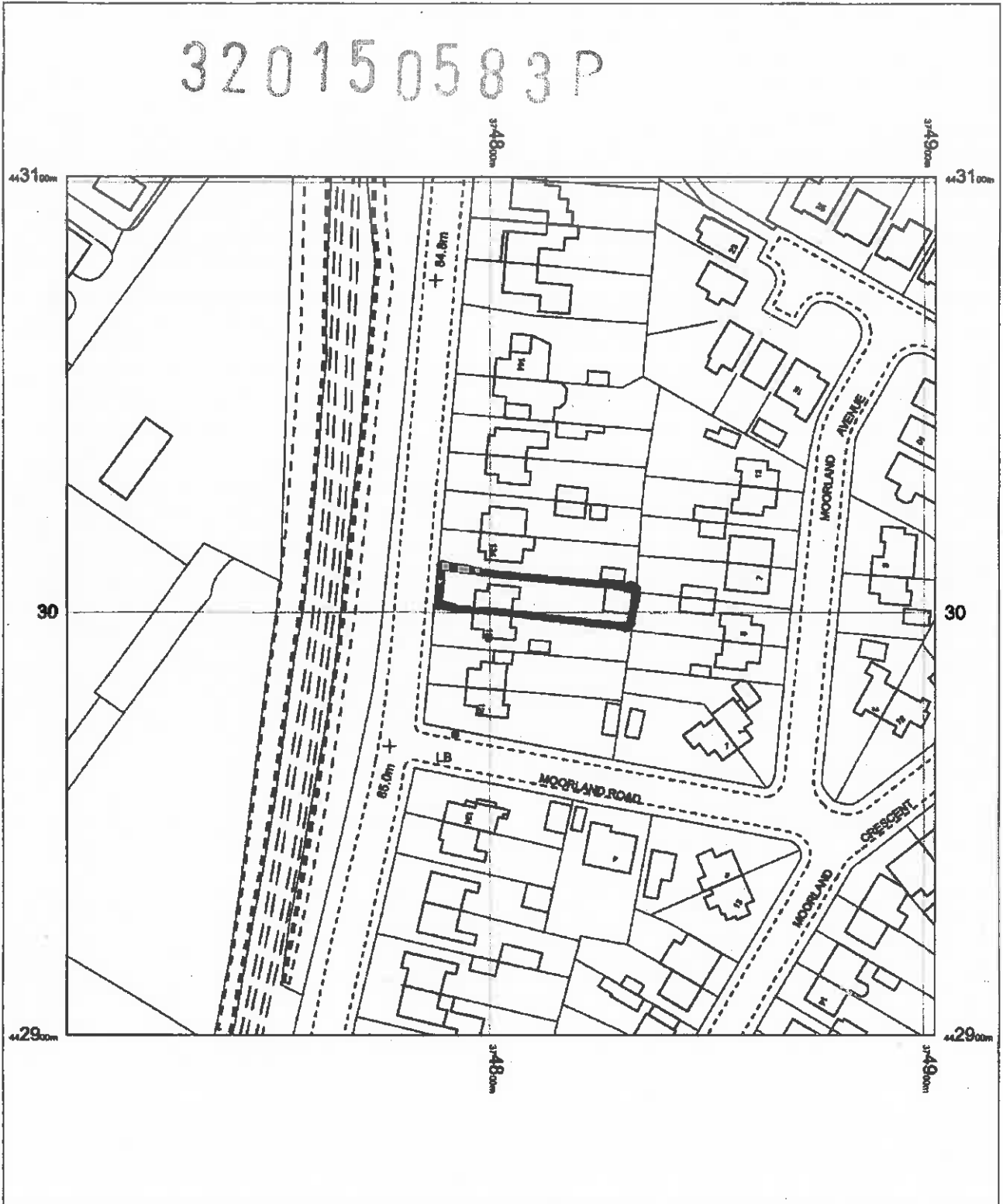


132 Pimlico Road

320150583P



OS MasterMap 1250/2500/10000 scale
14 May 2015, ID: BLJT-00428352
www.planningapplicationmaps.co.uk
1:1250 scale print at A4, Centre: 374903 E, 443001 N
© Crown Copyright Ordnance Survey. Licence no. 100051861

