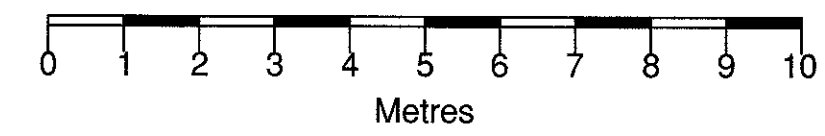
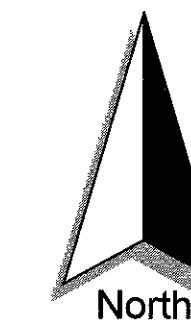


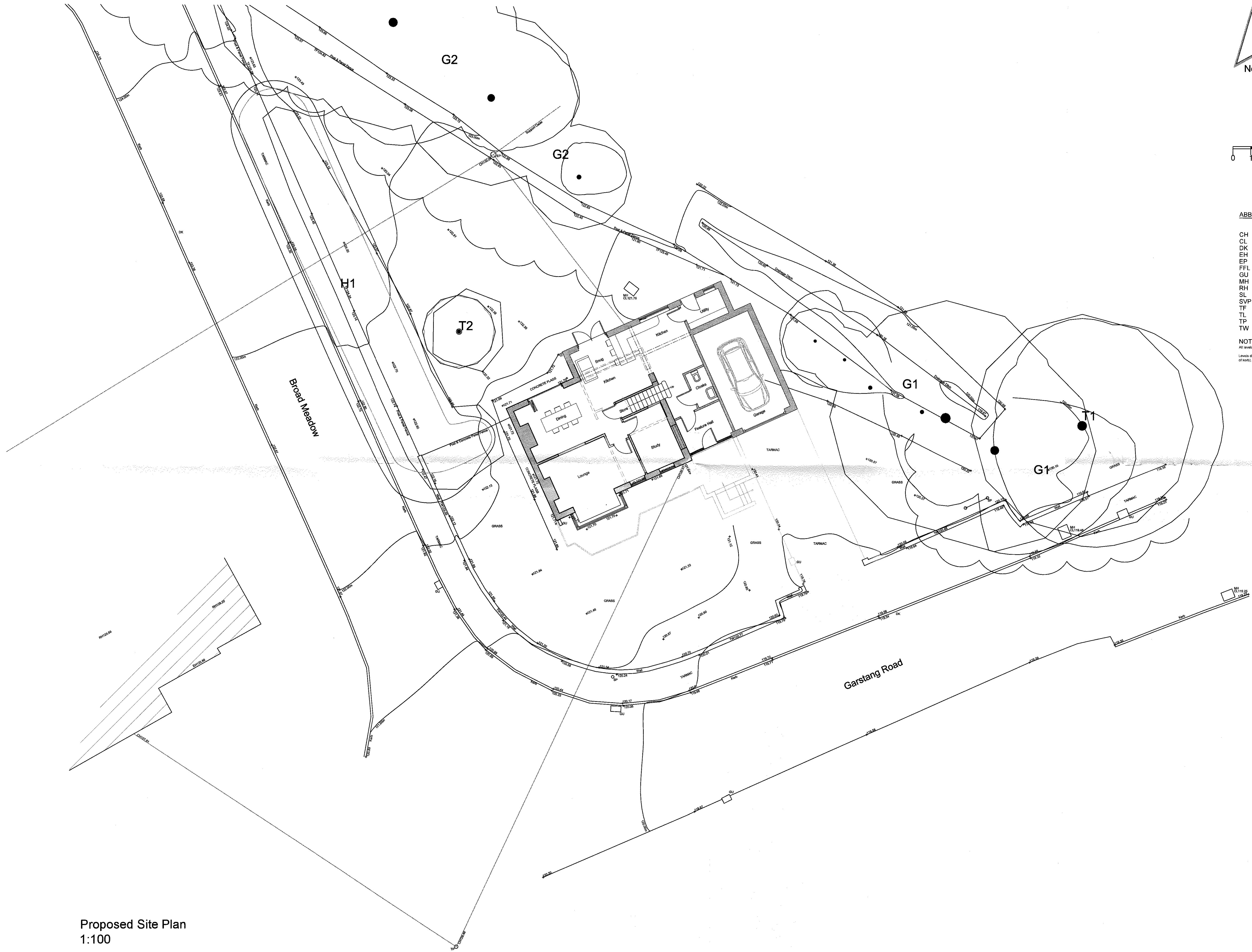
This drawing is to be read in conjunction with all relevant Architect, consultant, specialist and sub-contractors drawings and specifications. The Architect is to be notified of any discrepancies before proceeding. Do not scale from this drawing. All dimensions and levels are to be checked on site. This drawing is subject to copyright. All work carried out before Building and Planning Permission has been granted is at the contractor's own risk.



ABBREVIATIONS

- CH Cable Height
- CL Cover Level
- DK Drop Kerb
- EH Eaves Height
- EP Electric Pole
- FFL Finished Floor Level
- GU Gully
- MH Man Hole
- RH Ridge/Roof Height
- SL Step Level
- SVP Soil Vent Pipe
- TF Top of Fence
- TL Threshold Level
- TP Telegraph Pole
- TW Top of Wall

NOTE
 All levels and coordinates relate to OSGB36 using OSN25 data.
 Levels defining edge of carriageway are observed at channel (bottom of kerb).



Proposed Site Plan
 1:100

020160429P

Client
 Mr and Mrs Roberts

Job Title
 Police House
 Chipping

Drawing Title
 Proposed Site Plan

Scale: 1:100 @ A1 Date: March 2016 Drawn: Craig Harrison

spa
 SUNDERLAND PEACOCK ARCHITECTS
 SUNDERLAND PEACOCK & ASSOCIATES LTD.
 HAZELMERE, PIMLICO ROAD, CLITHEROE
 LANCASHIRE, BB7 2AG
 T: 01200 421178 F: 01200 427288
 E: info@sunderlandpeacock.com
 www.sunderlandpeacock.com

5024 - 04