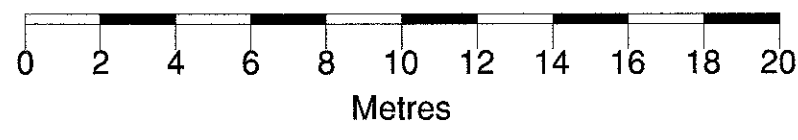
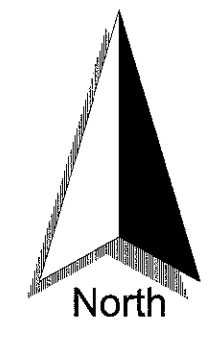


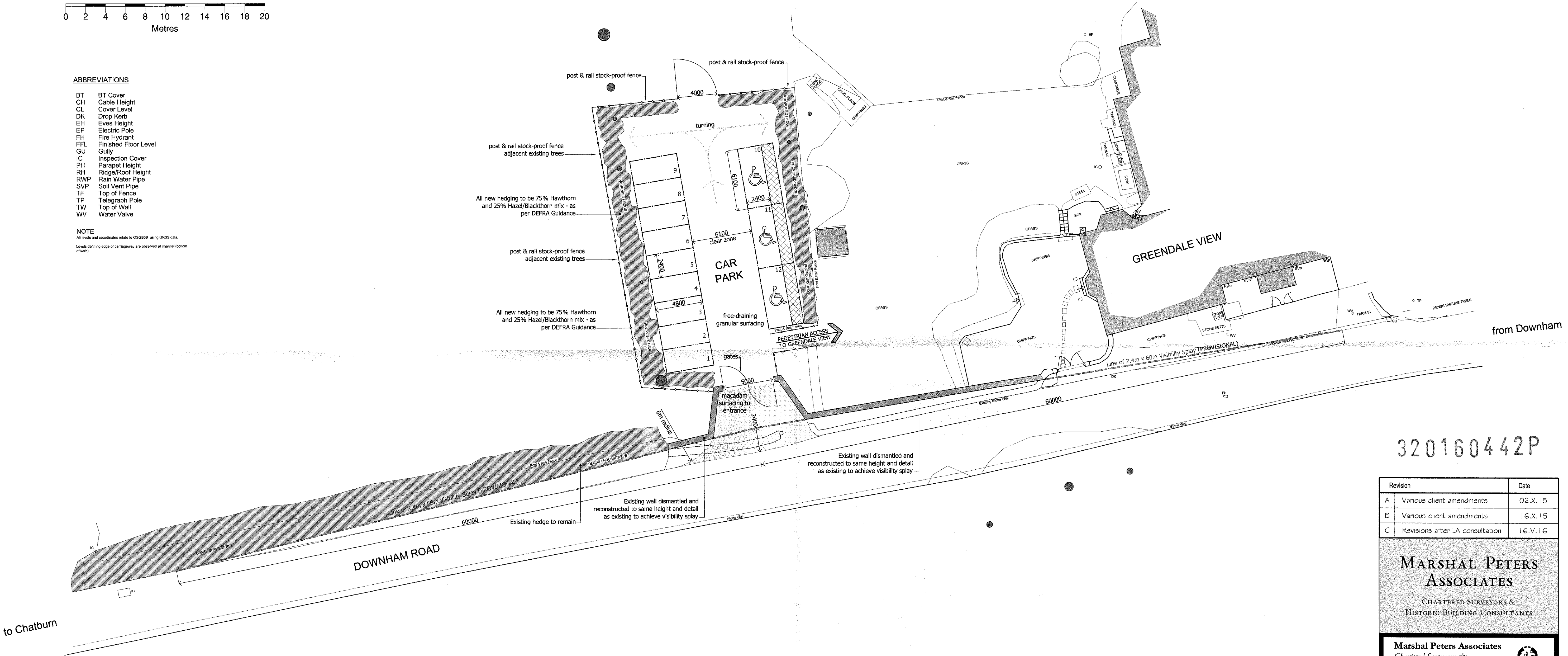
NOTES
 This drawing is the property of Marshal Peters Associates Limited. Copyright is reserved by them and the drawing is issued on the condition that it is not copied in whole or in part without the express written consent of Marshal Peters Associates Limited. Dimensions should not be scaled. All dimensions to be checked on site by the contractor prior to commencement of the works.



ABBREVIATIONS

- BT BT Cover
- CH Cable Height
- CL Cover Level
- DK Drop Kerb
- EH Eaves Height
- EP Electric Pole
- FH Fire Hydrant
- FFL Finished Floor Level
- GU Gully
- IC Inspection Cover
- PH Parapet Height
- RH Ridge/Roof Height
- RWP Rain Water Pipe
- SVP Soil Vent Pipe
- TF Top of Fence
- TP Top of Telegraph Pole
- TW Top of Wall
- VV Water Valve

NOTE
 All levels and coordinates relate to OSG396 using OS3D data.
 Levels following edge of carriageway are observed at channel bottom of kerb.



32016042P

Revision	Date
A	Various client amendments 02.X.15
B	Various client amendments 16.X.15
C	Revisions after LA consultation 16.V.16

MARSHAL PETERS ASSOCIATES
 CHARTERED SURVEYORS & HISTORIC BUILDING CONSULTANTS

Marshal Peters Associates
 Chartered Surveyors & Historic Building Consultants
 RICS
 Brookside Barn Telephone 01200 440650
 Downham Facsimile 01200 301998
 Clitheroe Email info@marshalpeters.co.uk
 Lancashire BBT 4BP Web www.marshalpeters.co.uk

PROPOSED CAR PARKING at
 GREENDALE VIEW
 DOWNHAM ROAD
 CHATBURN, CLITHEROE
 on behalf of The Hon. R. C.
 Assheton's Settlement

Title
PROPOSED

Drawing no. 2147: 02 Revision C

Scale 1:200 @ A1 Drawn mfp Date Sept. 2015