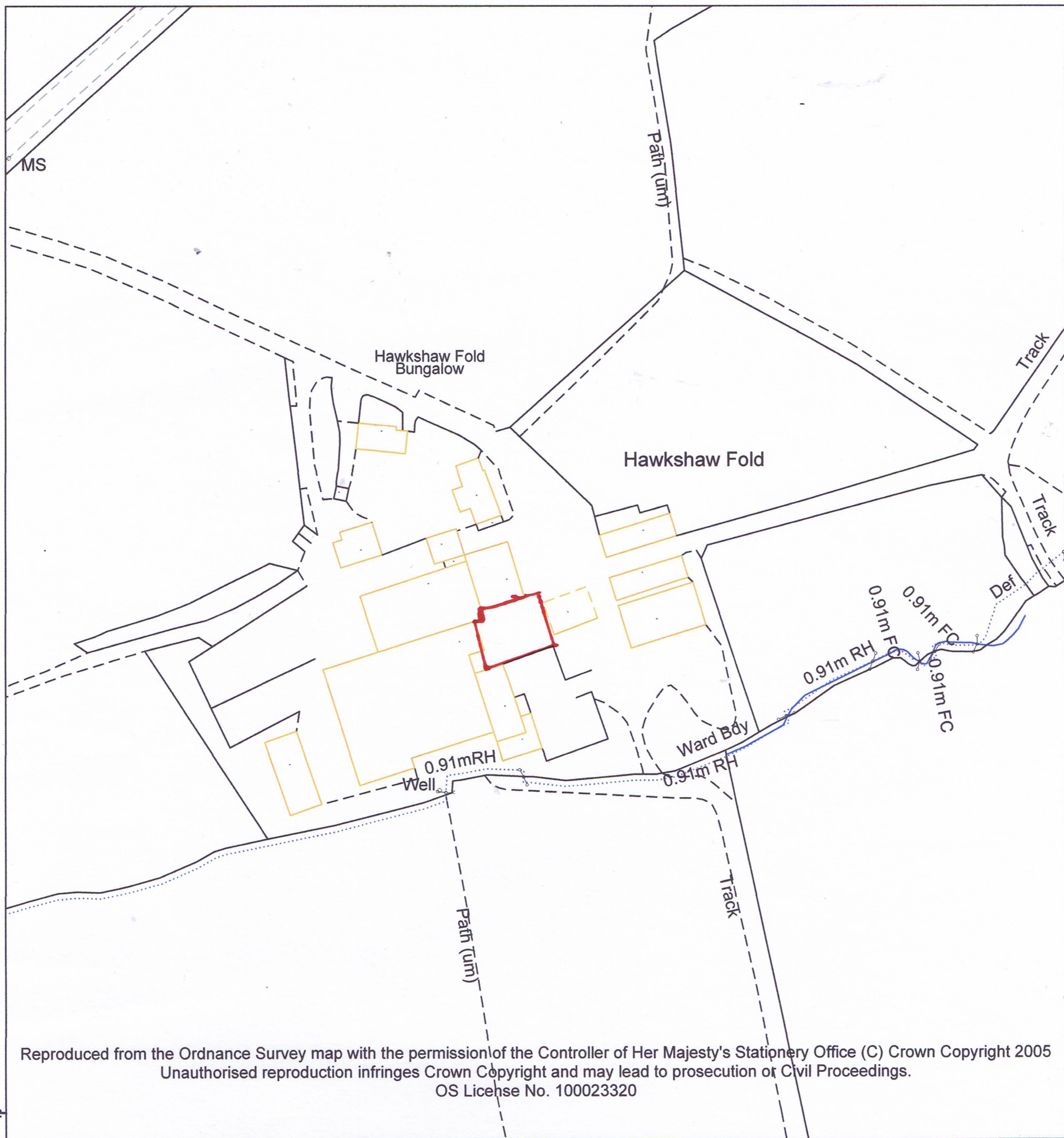



M

# HAWKSHAW FARM

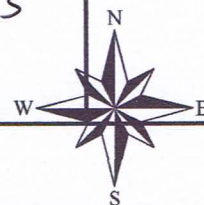
SD  
LOCATION MAP + SITE PLAN



Reproduced from the Ordnance Survey map with the permission of the Controller of Her Majesty's Stationery Office (C) Crown Copyright 2005  
 Unauthorised reproduction infringes Crown Copyright and may lead to prosecution or Civil Proceedings.  
 OS License No. 100023320

 PROPOSED ROOF OVER CATTLE YARD.

Scale: 1:1,250 @ A3



Map produced by:

Data Map produced:

Key

This map is based upon Ordnance Survey material with the permission of Ordnance Survey on behalf of the controller of Her Majesty's Stationery Office © Crown copyright. Unauthorised reproduction infringes Crown copyright and may lead to prosecution or civil proceedings. Lancashire County Council 100023320 2005.