

Fluvial Flood Level Map: River Ribble, Clitheroe

Produced: 27 October 2016
Our Ref: CL27239
NGR: SD 72895 42041

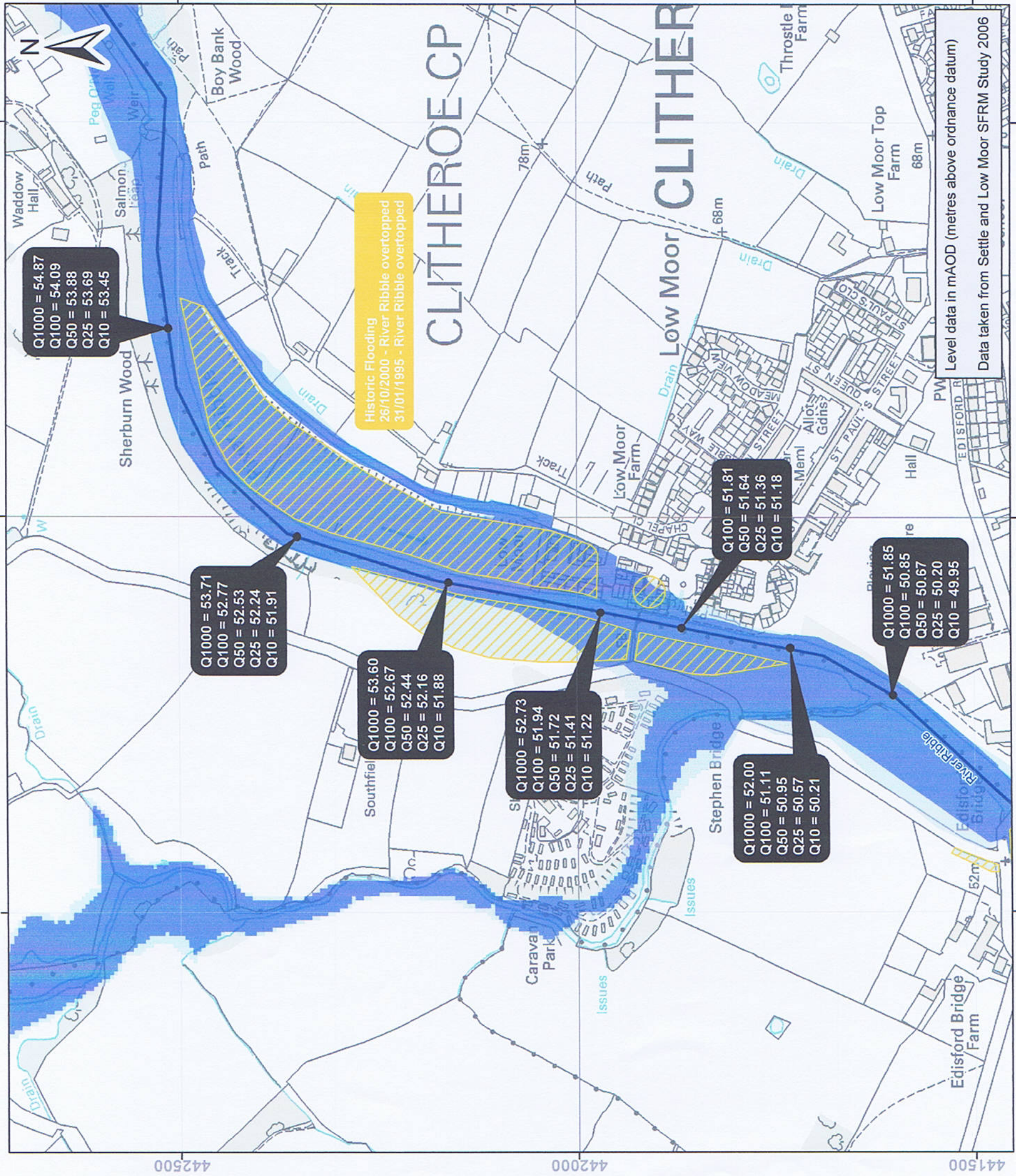
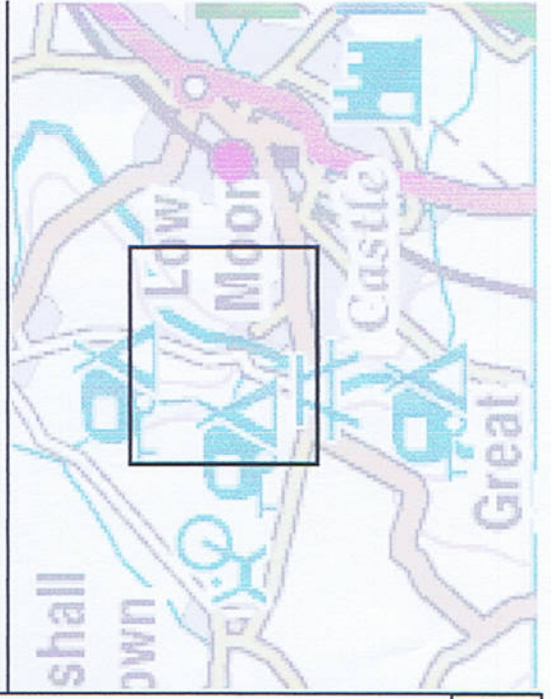


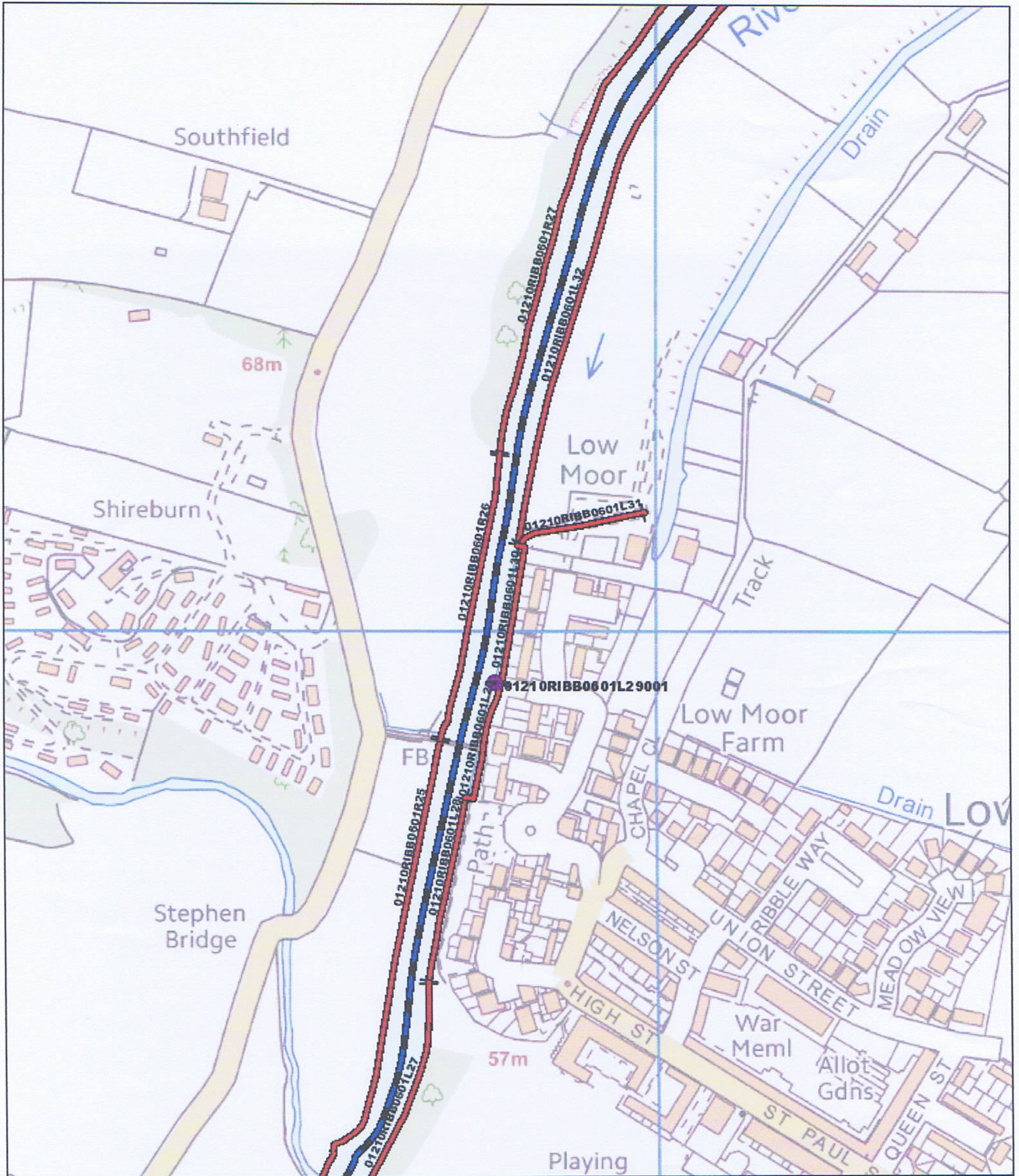
Flood Zone 3 shows the area that could be affected by flooding:

- from the sea with a 1 in 200 or greater chance of happening each year
- or from a river with a 1 in 100 or greater chance of happening each year.

Flood Zone 2 shows the extent of an extreme flood from rivers or the sea with up to a 1 in 1000 chance of occurring each year.

ABDs (Areas Benefiting from Defences) show the area benefiting from defences during a 1 in 200 tidal, or 1 in 100 fluvial flood event.






October 28, 2016

● Structures

▬ Channels

▬ Defences

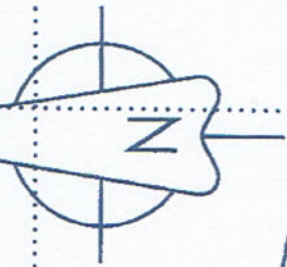
OS Traditional Maps



Ward Bdy

Riverside

320160893P



No.	Date	Description
A.L.H. Design Services Barley Cottage, Brewery Street, Longridge, Lancs PR9 8NB, Tel & Fax : (01772) 785719		
Mr M/ Richards 73 Riverside, Clitheroe, Nr Blackburn, Lancs, BB7 2NS		

ERECTOR OF TWO STOREY
EXTENSION

Drawing Title

PROPOSED LITE PLAN

Job/Revision Number	Drawing Number	Date	Scale	Author
0485/93	Drawing No 17	1/250th	Sept 16	a.t.l.h.

