Level Datum =104.000

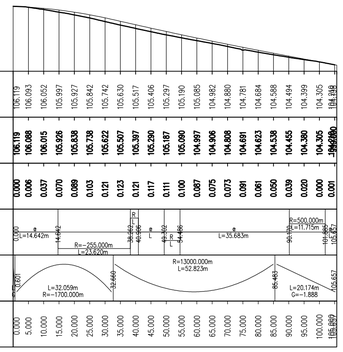

Level Datum =103.000

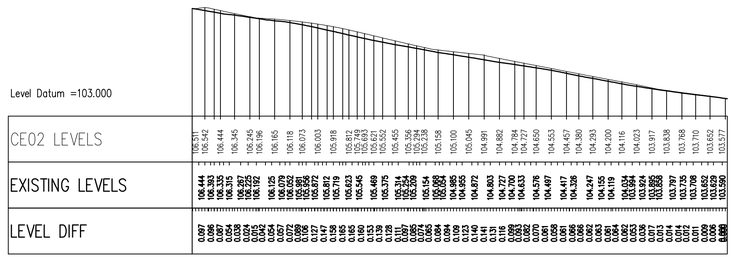

Level Datum =104.000

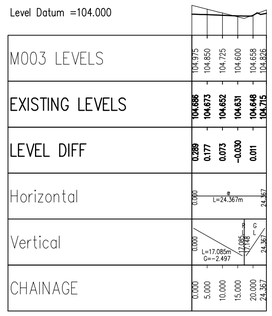

Level Datum =102.000

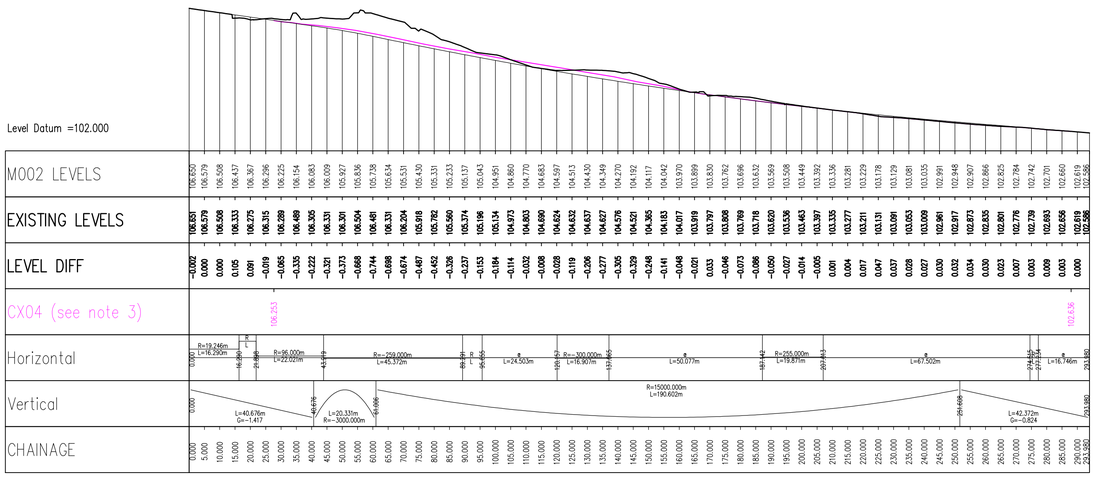

NOTE: THE PROPERTY OF THIS DRAWING AND DESIGN IS VESTED IN VECTOS (NORTH) LTD.
IT MUST NOT BE COPIED OR REPRODUCED IN ANY WAY WITHOUT THEIR PRIOR WRITTEN CONSENT.

REV.	DETAILS	DRAWN	CHECKED	DATE	REV.	DETAILS	DRAWN	CHECKED	DATE
A	Phase 2 access removed.	SR	MIS	June 2016	.	.	.	.	.

Notes:

1. This is not a construction drawing and is intended for illustrative purposes only.
2. String locations can be seen on Drawing No.VD15279-110. Proposed string descriptions:
   M001 - Road channel line.
   M002 - Road channel line.
   M003 - Junction centre-line.
   M004 - Junction centre-line.
   CE02 - Road crown line.
3. CX04 section string shows the channel line of the existing road in the background, this channel line will not be retained and is shown indicatively only. The proposed channel levels (M002) are lower because the existing road crossfall has been extended to create the proposed levels of the widened carriageway.

Awaiting Technical Approval

NOTES:
This drawing has NOT been and technically approved by LCC.

PROJECT:
CHIPPING LANE, LONGRIDGE

CLIENT:
BARRATT HOMES

DRAWING TITLE:
Sc278 HIGHWAY IMPROVEMENT WORKS
LONG-SECTIONS

vectos
transport planning specialists
Oxford Place, 61 Oxford Street, Manchester M1 6EQ
t: 0161 228 1008 e: enquiries@vectos.co.uk

DRAWN:	CHECKED:	DATE:	SCALES:	DRAWING NUMBER:	REVISION:
MF	SR	06/01/2016	H-1:1000,V-1:200 @ A1	VD15354-111	A