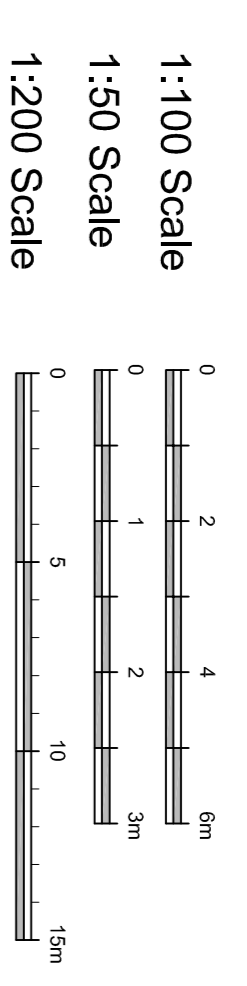
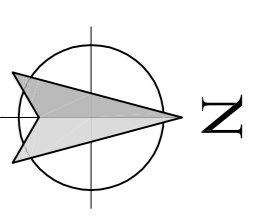


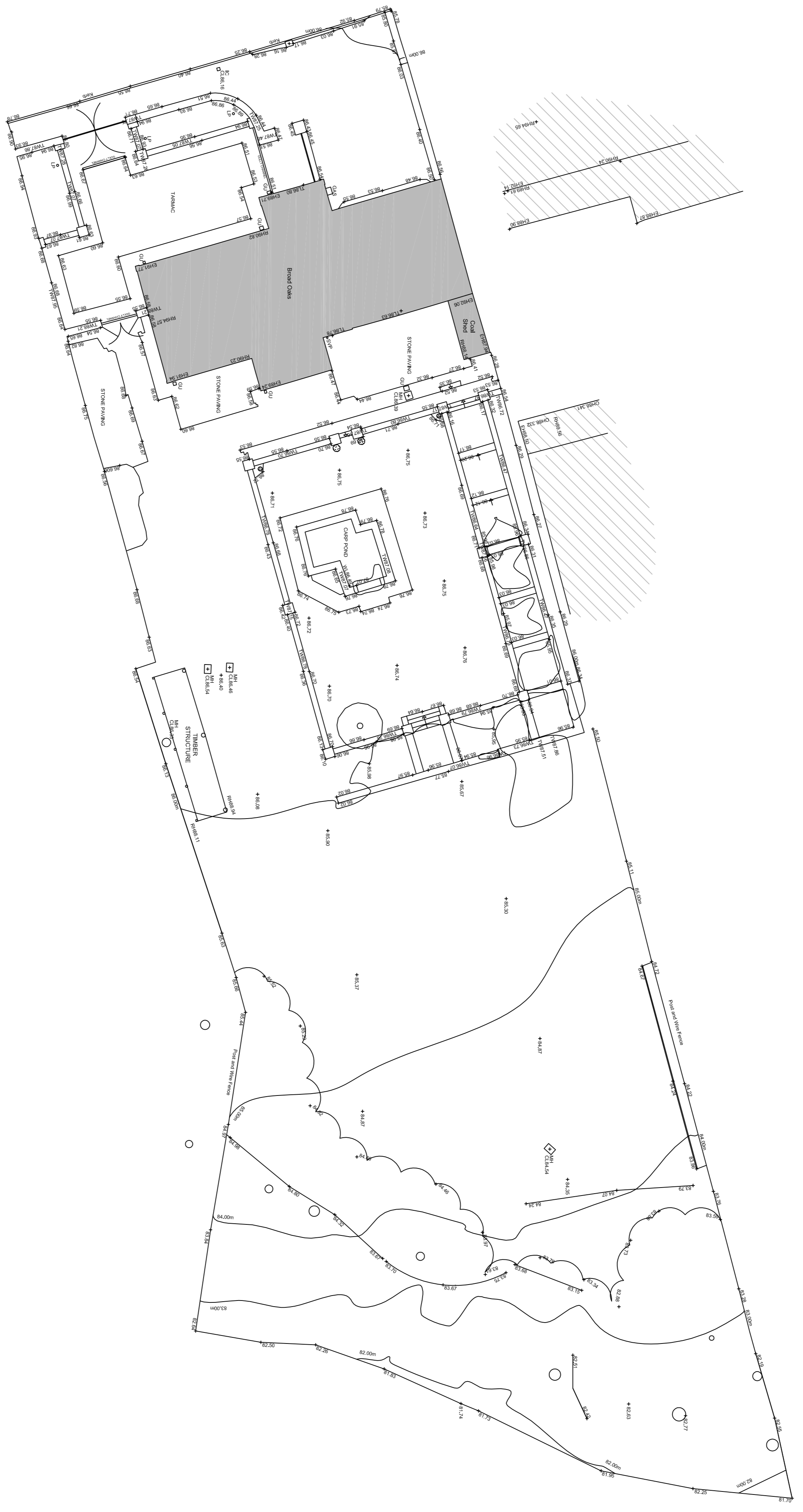
This drawing is to be used in conjunction with all other project documents, including but not limited to, the contract, specifications, and schedule of work. It is the responsibility of the client to ensure that all documents are up to date and consistent. The client shall be responsible for any discrepancies or errors in this drawing. The client shall be responsible for any discrepancies or errors in this drawing. The client shall be responsible for any discrepancies or errors in this drawing.



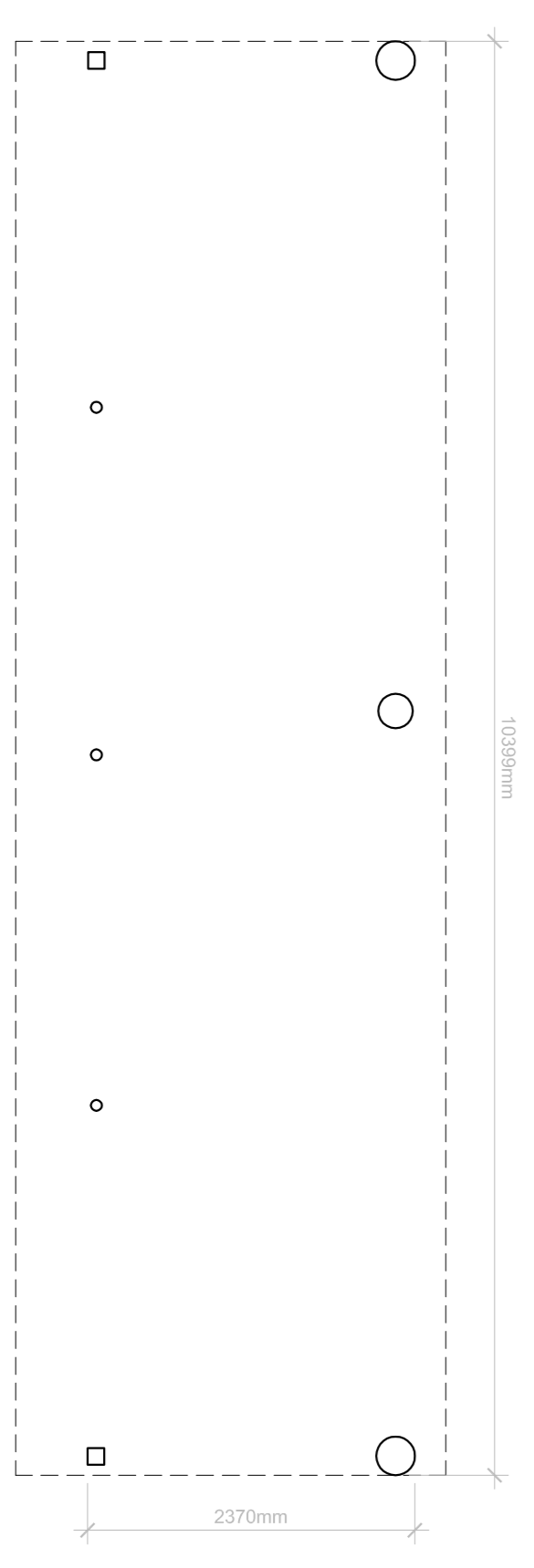
ABBREVIATIONS

- CL Cover Level
- EH Eaves Height
- GV Gas Valve
- GU Gully
- LP Land Drainage Pipe
- LP Lamp Post
- MH Man Hole
- RH Ridge/Roof Height
- RWP Rain Water Pipe
- STP Storm Water Pipe
- TLV Threshold Level
- TW Top of Wall
- WL Water Level
- OH Overhang

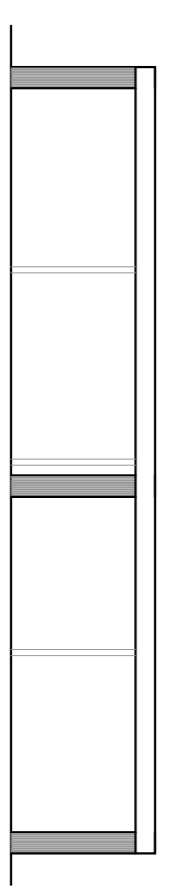
NOTE
All levels and coordinates relate to GDA94, unless stated otherwise.
Levels within a range of 100mm are shown as a dashed line.




EXISTING SITE LAYOUT
SCALE 1:200



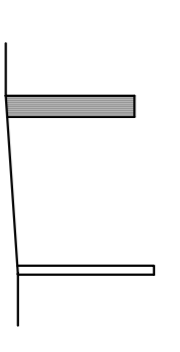
EXISTING TIMBER STRUCTURE TO GARDEN
SCALE 1:50



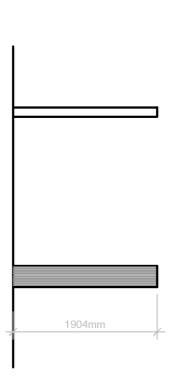
EXISTING NORTH WEST ELEVATION
SCALE 1:100



EXISTING SOUTH EAST ELEVATION
SCALE 1:100



EXISTING SOUTH WEST ELEVATION
SCALE 1:100



EXISTING NORTH EAST ELEVATION
SCALE 1:100

Client
Mr Holland
Broad Oaks
Northcote Road
Langfno

Drawn by Site
Existing Site Layout

Scale	Date	Drawn
1:200 @A1	May 2016	PRG

SUNDERLAND PEACOCK ARCHITECTS
spa
SUNDERLAND PEACOCK ASSOCIATES LTD
HAZELBINE PARK ROAD, GARTHERS
17 920W 4217N W 0200 8272S
www.sunderlandpeacock.com

5119 -01