This drawing is to be read in conjunction with all relevant Architect, consultants' and specialists' drawings and specifications. The Architect is to be notified of any discrepancies before proceeding. Do not scale from this drawing. All dimensions and levels are to be checked on site. This drawing is subject to copyright. All work carried out before Planning and Building Permission has been granted is at the contractor/clients risk.

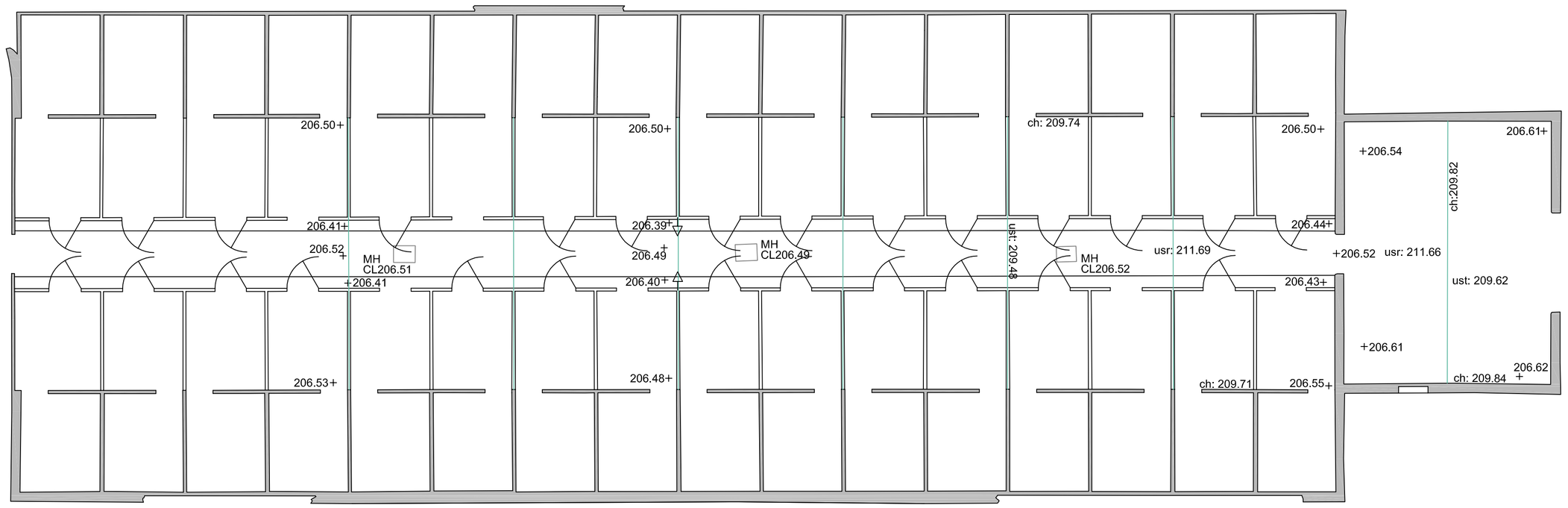

Floor Plan

ABBREVIATIONS

ch:	Cieling Level
CL	Cover Level
EH	Eaves Height
GU	Gully
IC	Inspection Cover
MH	Man Hole
RH	Ridge/Roof Height
RWP	Rain Water Pipe
TL	Threshold Level
TW	Top of Wall
usr:	Under Side of Ridge
ust:	Under Side of Truss

NOTE

All levels and coordinates relate to OSGB36 using GNSS data.

Levels defining edge of carriageway are observed at channel (bottom of kerb).

0 2 4 6m

1:100 scale

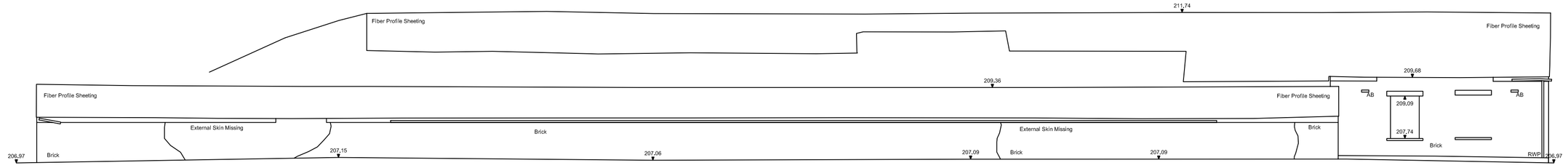

▼ 200.00m above OS Datum

South West Elevation

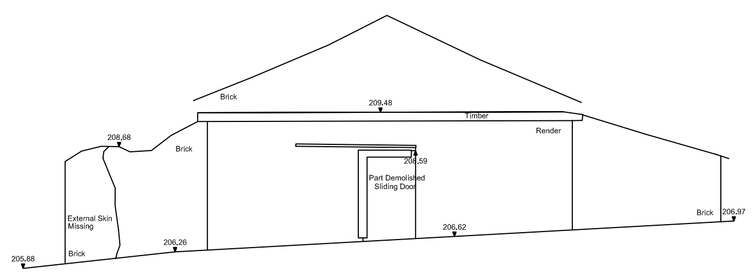

▼ 200.00m above OS Datum

North West Elevation

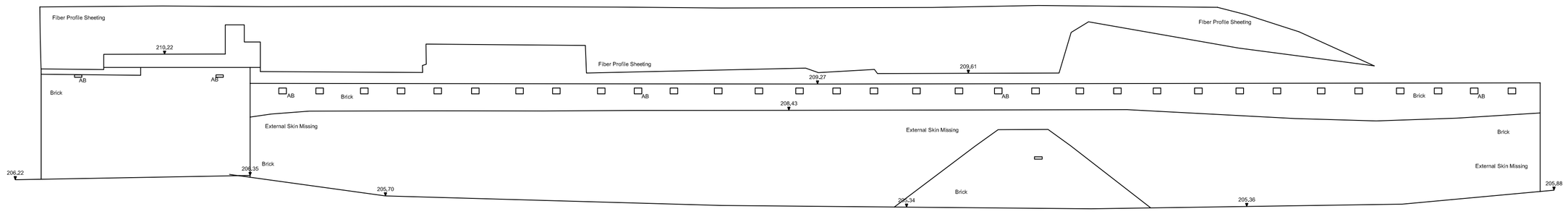

▼ 200.00m above OS Datum

North East Elevation

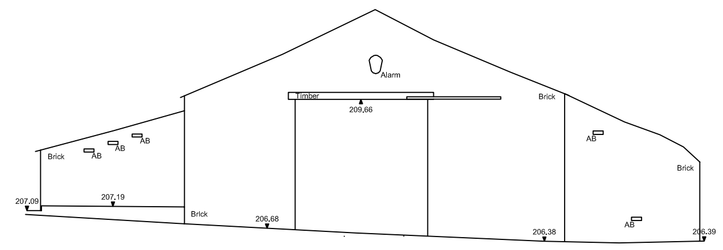

▼ 200.00m above OS Datum

South East Elevation

no.	by	revision	date
-	-	-	-

Client

Ms J Marsden

Job Title

Windy Arbour
Fish House Lane
Chipping
PR3 2NQ

Drawing Title

Proposed Holiday Lets
Existing Floor Plan and Elevations

Scale	Date	Drawn
1:100 @A1	Nov 2015	TriCAD

SUNDERLAND PEACOCK ARCHITECTS

SUNDERLAND PEACOCK & ASSOCIATES LTD,
HAZELMERE, PIMLICO ROAD, CLITHEROE
LANCASHIRE, BB7 2AG
T 01200 423178 F 01200 427328
E Info@sunderlandpeacock.com
www.sunderlandpeacock.com

4540 - E03