
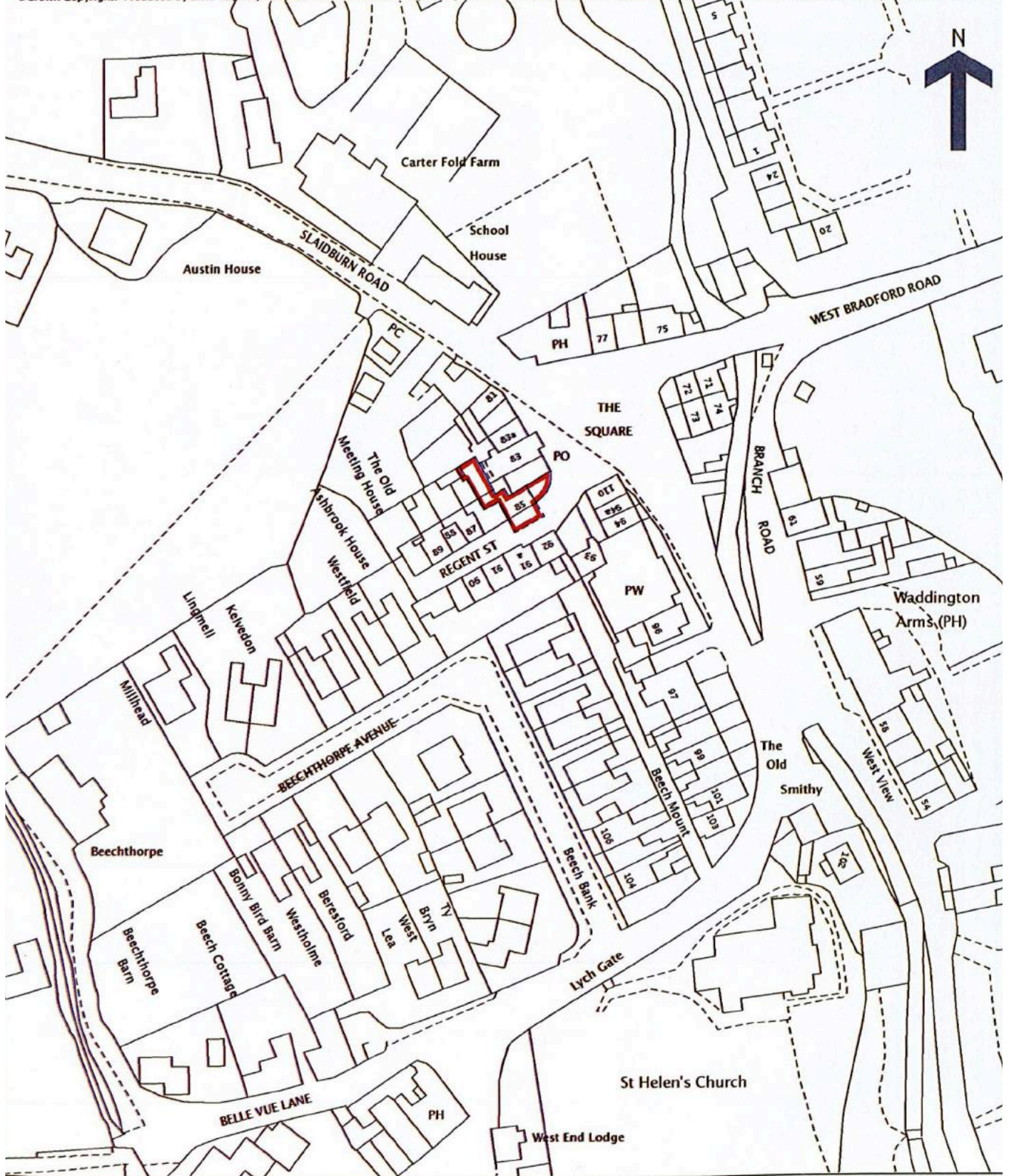


Land Registry Official copy of title plan

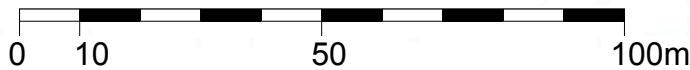
Ordnance Survey map reference **SD7243NE**
Scale **1:1250**
Administrative area **Lancashire : Ribble Valley**



©Crown Copyright. Produced by Land Registry. Reproduction in whole or in part is prohibited without the prior written permission of Ordnance Survey. Licence Number 100026316.



1:1250



Location Plan

85 The Square
Waddington