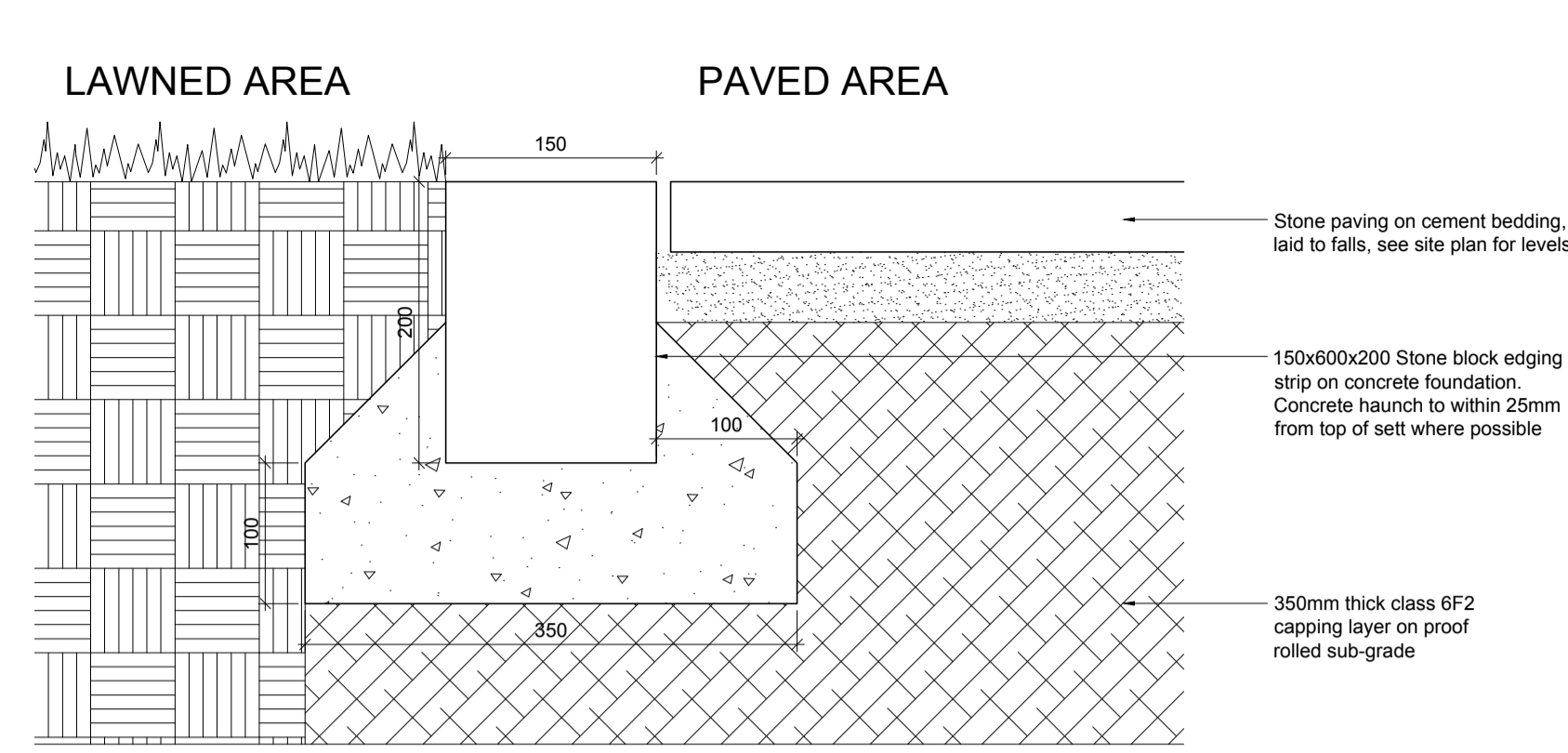
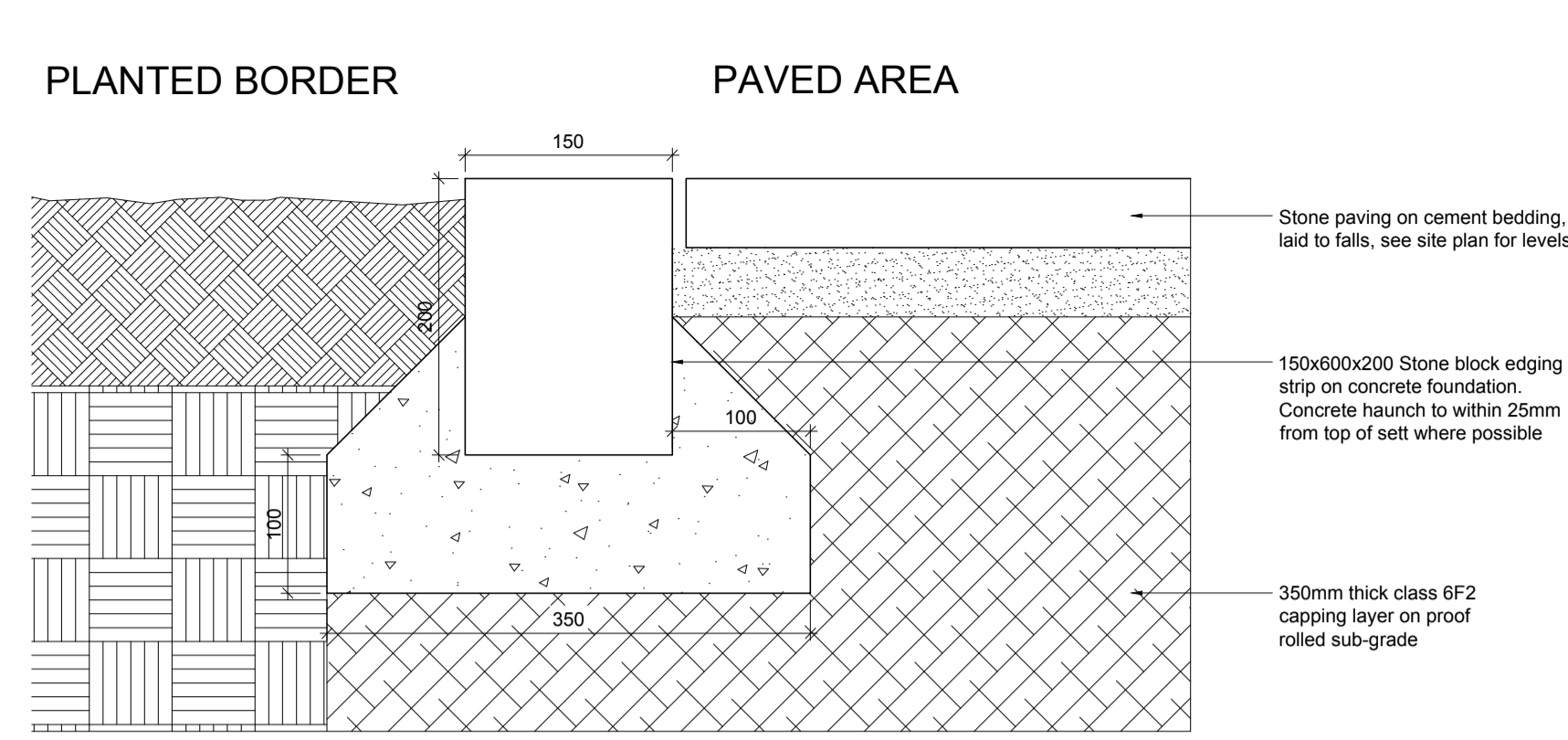


DETAIL 01 - EDGE OF BUILDING/PAVED AREA JUNCTION

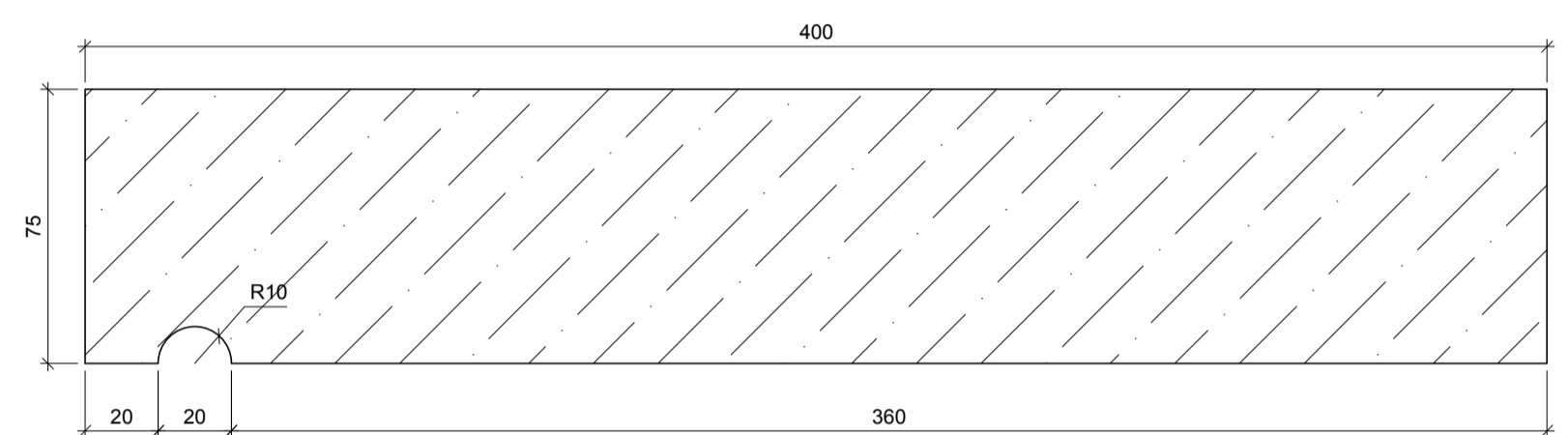


DETAIL 02 - LAWN TO PAVED AREA JUNCTION




DETAIL 03 - PLANTED BORDER TO PAVED AREA JUNCTION

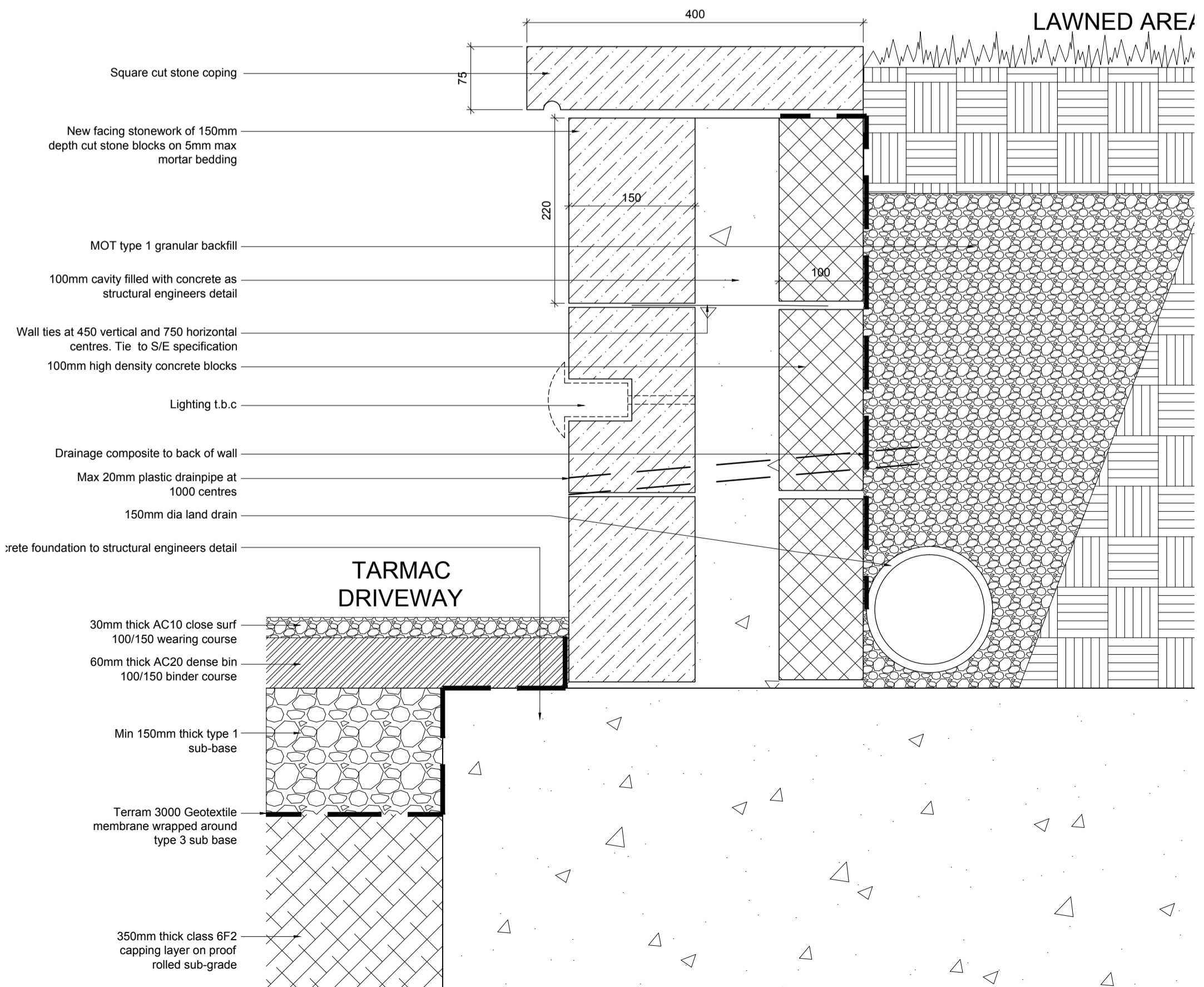
- NOTES
- All dimensions and levels are to be checked on site.
 - Any discrepancies are to be reported to the WJS Architects Ltd before any work commences.
 - This drawing shall not be scaled to ascertain any dimensions. Work to figured dimensions only.
 - This drawing shall not be reproduced without express written permission from WJS Architects Ltd.
 - Title overlay drawings and ownership boundaries are produced using all reasonable endeavors. WJS Architects Ltd cannot be responsible for the accuracy or scale discrepancy of base plans supplied to them.



GARAGE RETAINING WALL CAPPING STONE DETAIL 1:2



DETAIL 05 - TYPICAL BASEMENT DRIVEWAY AND RETAINING WALL DETAIL



DETAIL 04 - DRIVEWAY LOW WALL DETAIL

rev	date	drawn	checked
B	13/08/15	JR	EJ
COPING STONES AMENDED TO UPDATED DESIGN			
rev	date	drawn	checked
A	19/03/15	JR	EJ
DRAWING RE ISSUED AS FULL DRAWING SET UPDATE			

drawing stage PRODUCTION INFORMATION
drawing status CONSTRUCTION

client MR AND MRS BOVINGDON

project NEW HALL
PENDLETON ROAD
WISWELL

drawing title EXTERNAL WORKS
DETAILS PAGE 2

date 27/11/2014 drawn JR
scale 1:5@A1 checked EJ

SHAW & JAGGER
ARCHITECTS
14 - 15 Regent Parade
Harrogate
North Yorkshire
HG1 5AW
Tel: 01423 532950
info@shawandjagger.com
www.shawandjagger.com