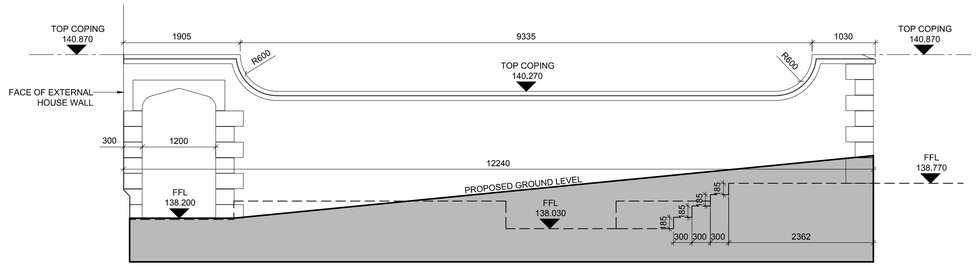

DASHED LINE DENOTES INTERNAL LEVELS

SOUTH ELEVATION
SCALE 1:50

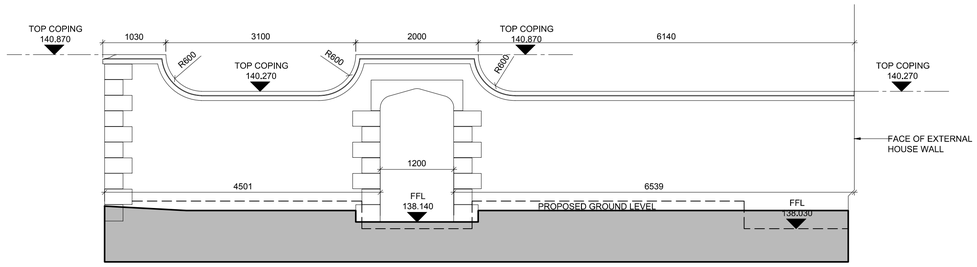

DASHED LINE DENOTES INTERNAL LEVELS

NORTH ELEVATION
SCALE 1:50

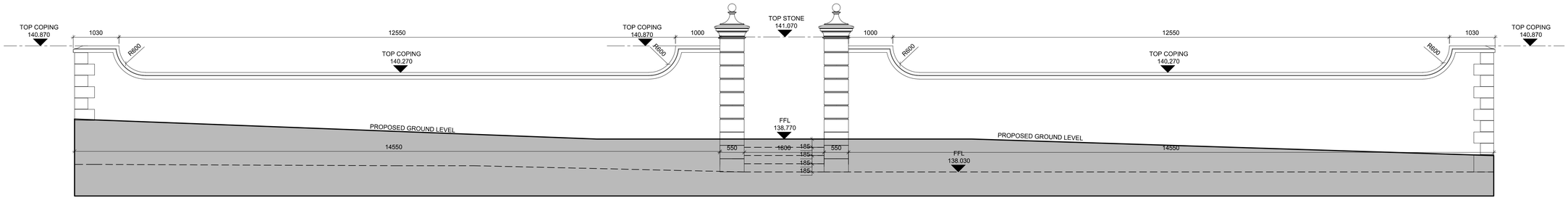

DASHED LINE DENOTES INTERNAL LEVELS

EAST ELEVATION
SCALE 1:50

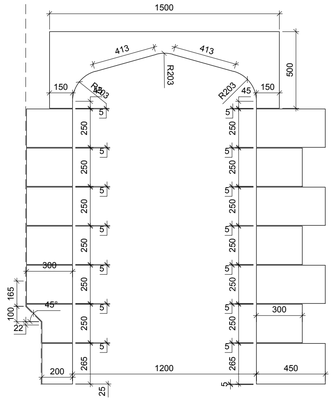

SOUTH ELEVATION - ENTRANCE
SCALE 1:20

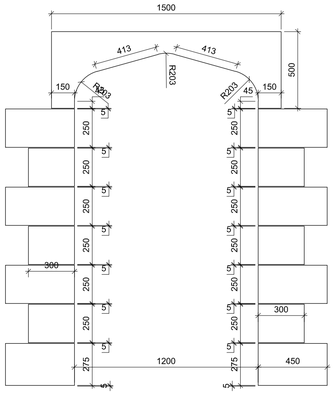

NORTH ELEVATION - ENTRANCE
SCALE 1:20

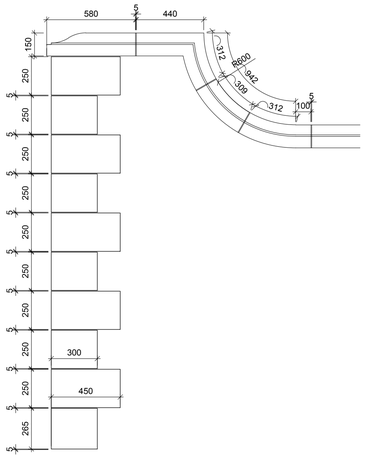

CORNER DETAIL
SCALE 1:20

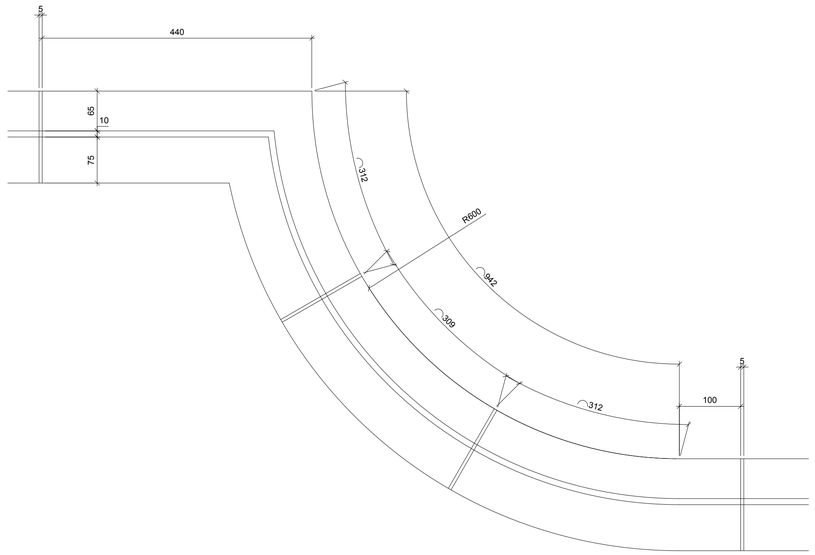

CURVED COPING DETAIL
SCALE 1:5

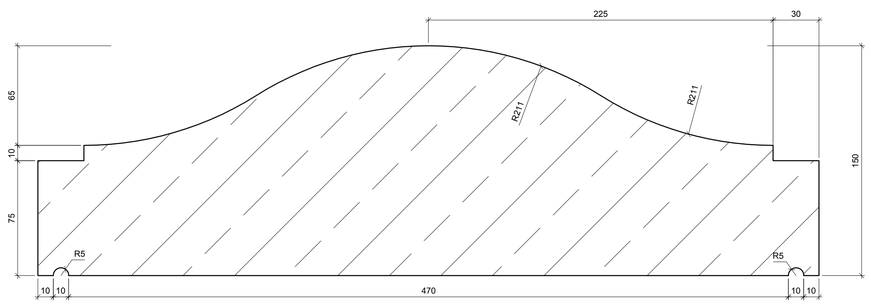

COPING DETAIL
SCALE 1:5

NOTES

- All dimensions and levels are to be checked on site.
- Any discrepancies are to be reported to the Shaw & Jagger Architects Ltd before any work commences.
- This drawing shall not be scaled to ascertain any dimensions. Work to figured dimensions only.
- This drawing shall not be reproduced without express written permission from Shaw & Jagger Architects Ltd.
- Title overlay drawings and ownership boundaries are produced using all reasonable endeavors. Shaw & Jagger Architects Ltd cannot be responsible for the accuracy or scale discrepancy of base plans supplied to them.

rev	date	drawn	checked
A	09/11/16	JR	EJ
COPING DESIGN AMENDED			

drawing stage: CONSTRUCTION

drawing status: INFORMATION

client

MR & MRS BOVINGDON

project

NEW HALL
PENDLETON ROAD
WISWELL

drawing title

WALLED GARDEN
STONEWORK DETAILS
SHEET 1

date: OCT '16 drawn: SP
scale: AS NOTED@A1 checked: JR

SHAW & JAGGER ARCHITECTS
14 - 15 Regent Parade
Harrogate
North Yorkshire
HG1 5AW
Tel: 01423 532950
info@shawandjagger.com
www.shawandjagger.com

Job No	DWG No	Rev
137/01	(90)015	A