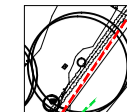


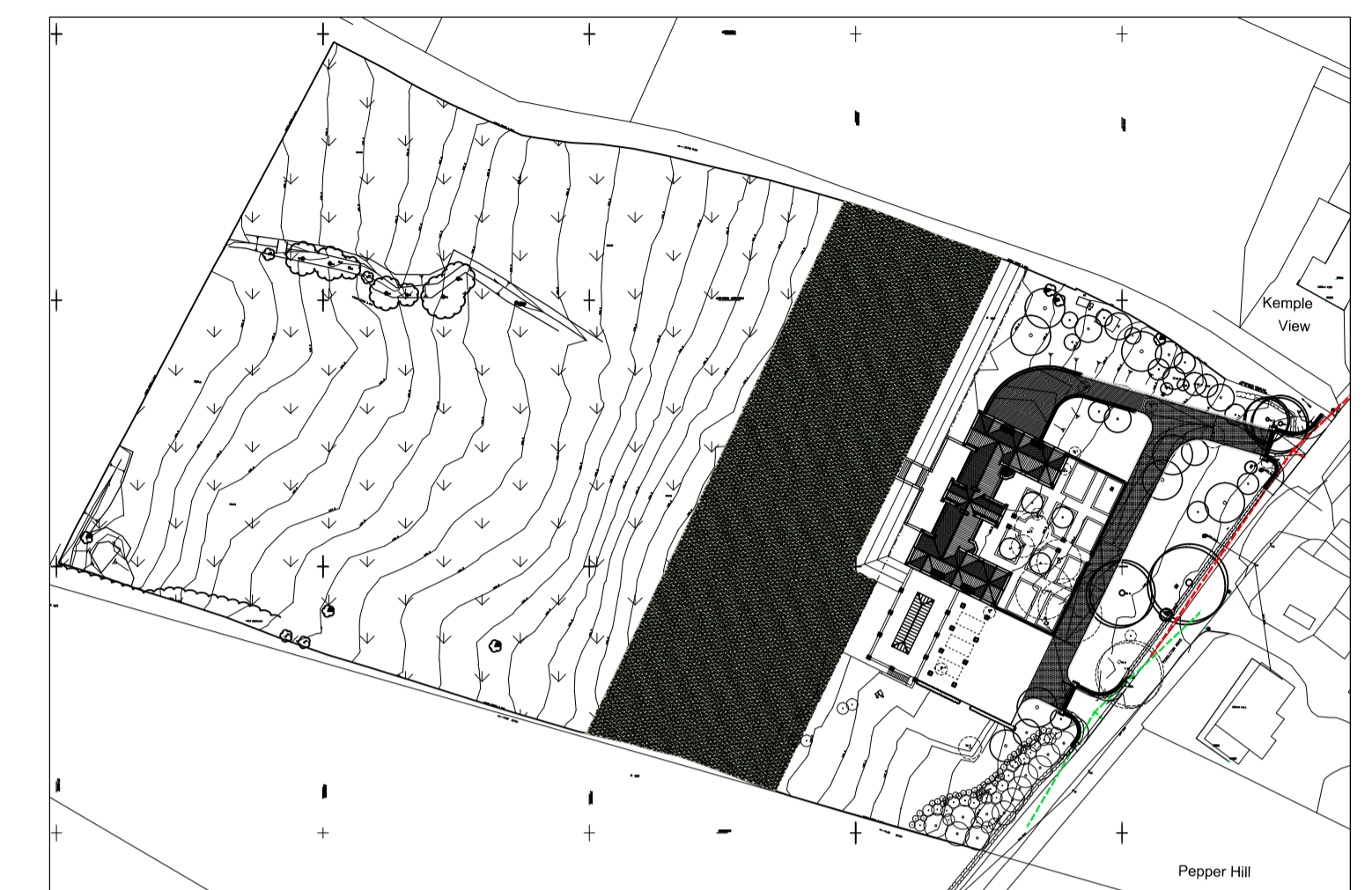




-  individual trees/shrubs
-  Semi improved grassland, maintained by grazing animals
-  unimproved grassland/wildflower meadow

- NOTES**
- All dimensions and levels are to be checked on site.
 - Any discrepancies are to be reported to the Shaw & Jagger Architects Ltd before any work commences.
 - This drawing shall not be scaled to ascertain any dimensions. Work to figured dimensions only.
 - This drawing shall not be reproduced without express written permission from Shaw & Jagger Architects Ltd.
 - Title overlay drawings and ownership boundaries are produced using all reasonable endeavors. Shaw & Jagger Architects Ltd cannot be responsible for the accuracy or scale discrepancy of base plans supplied to them.



KEY PLAN 1:1250

drawing stage	PLANNING		
drawing status	APPROVAL		
client	NEW HALL WISWELL		
project	NEW HALL - FIELD EARTHWORKS PENDLETON ROAD WISWELL		
drawing title	EXISTING SITE PLAN		
date	04/10/16	drawn	JR
scale	1:200 @ A1	checked	ED

SHAW & JAGGER
ARCHITECTS
14 - 15 Regent Parade
Harrogate
North Yorkshire
HG1 5AW
Tel: 01423 532950
info@shawandjagger.com
www.shawandjagger.com