This drawing is to be read in conjunction with all relevant Architect, consultants' and specialists' drawings and specifications. The Architect is to be notified of any discrepancies before proceeding. Do not scale from this drawing. All dimensions and levels are to be checked on site. This drawing is subject to copyright. All work carried out before Planning and Building Permission has been granted is at the contractor/clients risk.

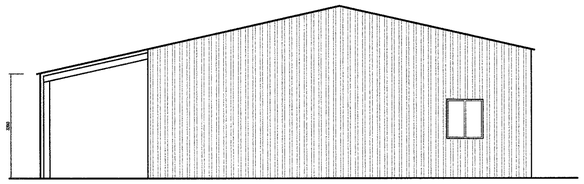

**Existing South East Elevation**
Scale 1:100

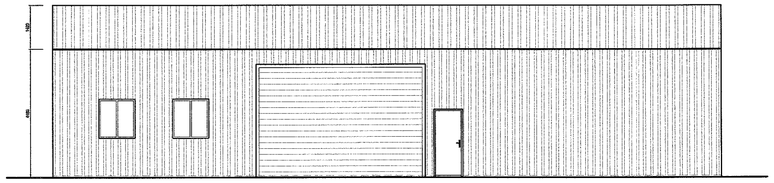

**Existing North East Elevation**
Scale 1:100

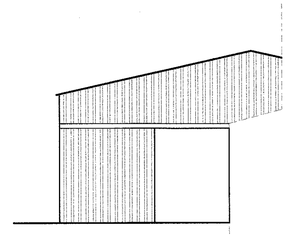

**Existing North West Elevation**
Scale 1:100

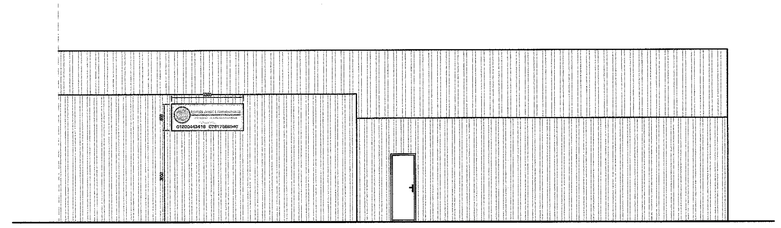

**Existing South West Elevation**
Scale 1:100

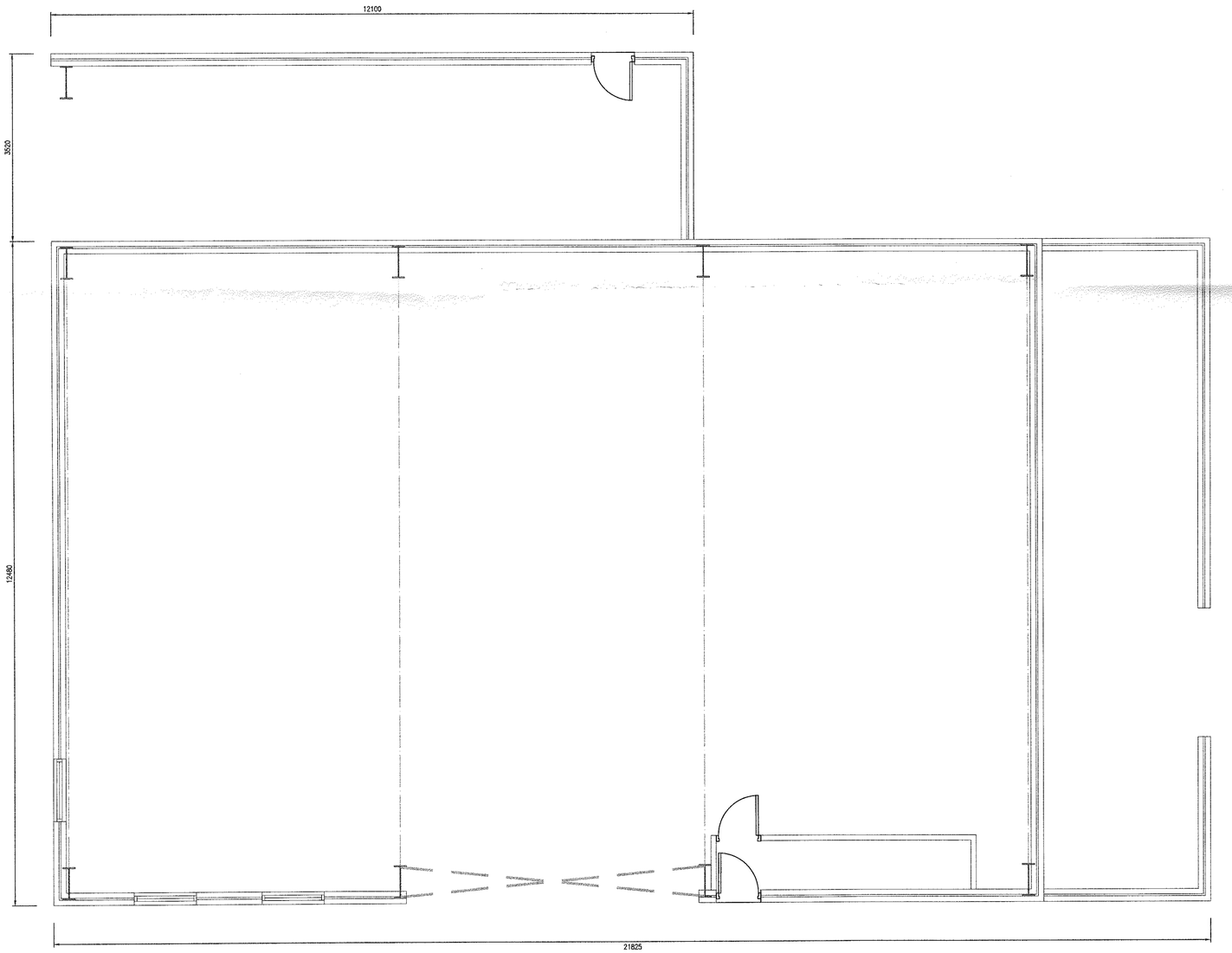


**Existing Ground Floor Plan**
Scale 1:100

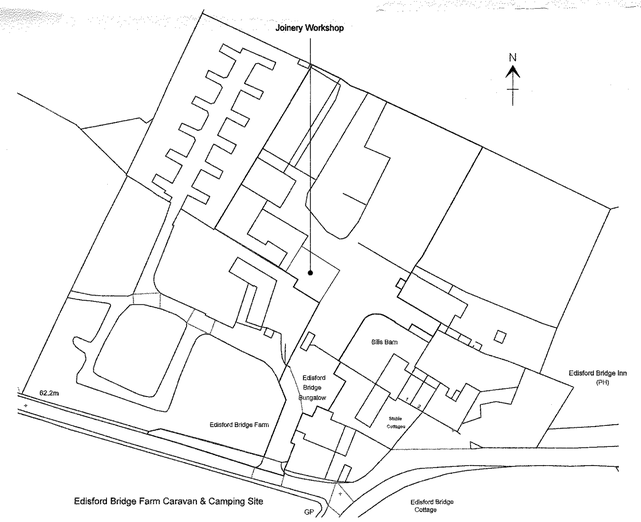


**Site Plan**
Scale 1:1250

1:1250 Scale 0 25 50 75 100m

1:100 Scale 0 2 4 6m

1:50 Scale 0 1 2 3m

| no. | by | revision | date |
|---|---|---|---|
| A | PRG | South West Elevation added | 01.11.17 |

Client
Mrs Jean Knowles

Job Title
Edisford Bridge Farm
Caravan & Camping Site

Drawing Title
Existing Floor Plans
and Elevations

| Scale | Date | Drawn |
|---|---|---|
| As Shown@A1 | April 2017 | PRG |

SUNDERLAND PEACOCK ARCHITECTS
SUNDERLAND PEACOCK & ASSOCIATES LTD.
HAZELMERE, PIMLICO ROAD, CLITHEROE
LANCASHIRE, BB7 2AG
T 01200 423178 F 01200 427328
E info@sunderlandpeacock.com
www.sunderlandpeacock.com

5357 - 01A