





NOTES

1. DRAWINGS ARE IN METRES UNLESS OTHERWISE STATED.
2. ALL DIMENSIONS ARE TO BE CHECKED BEFORE COMMENCEMENT OF WORK ON SITE.
3. FOR CARRIAGEWAY AND FOOTPATH CONSTRUCTION DEPTHS REFER TO DRAWING 18376-730.
4. FOR STANDARD DRAINAGE DETAILS REFER TO DRAWING 18376-530.
5. FOR THE DRAINAGE NETWORK AND GULLY CONNECTION DETAILS REFER TO DRAWING 18376-501.

KEY

-  ROAD MARKINGS
-  CARRIAGEWAY CONSTRUCTION, REF C1
-  FOOTWAY CONSTRUCTION, REF F1
-  92.550 PROPOSED LEVEL

0	26/02/18	First Issue	JJ	BF	BF
Rev	Date	Description	Drn	Chk	App

CTC Infrastructure Ltd
7 Hall Road, Fulwood, Preston, PR2 9QD

Mobile: 07970 265334
Email: r.e.ford@virginmedia.com
Company number: 9620365
VAT Reg. 215 5638 12

CHATBURN ROAD,
CLITHEROE

GENERAL ARRANGEMENT

SCALE: 1:500 @ A3

18376-100 REV 0

