al Land Register

- Your RLR Parcel(s)
- Adjacent RLR Parcels
- SPS Permanent Ineligible Features
- Unconfirmed Boundaries

3 2017 08 05 P

English Region Boundaries

Non-LFA (N)	Other land outside SDA (EOUT)
Disadvantaged (D)	
Moorland Disadvantaged (MD)	
Severely Disadvantaged (S)	Other land within SDA (ESDA)
Moorland Severely Disadvantaged (MS)	Moorland within SDA (EMOR)
National Boundary	

Ordnance Survey MasterM

Lines

- Water
- Buildings, Greenhouses
- General Obstructive Boundar
- Change of Vegetation
- Road/Track and Railways
- Administrative Boundary
- Path

Labels

BS Boundary Stone

For further information about what these features mean, please see our guidance booklet.

For further information about any OS features or labels

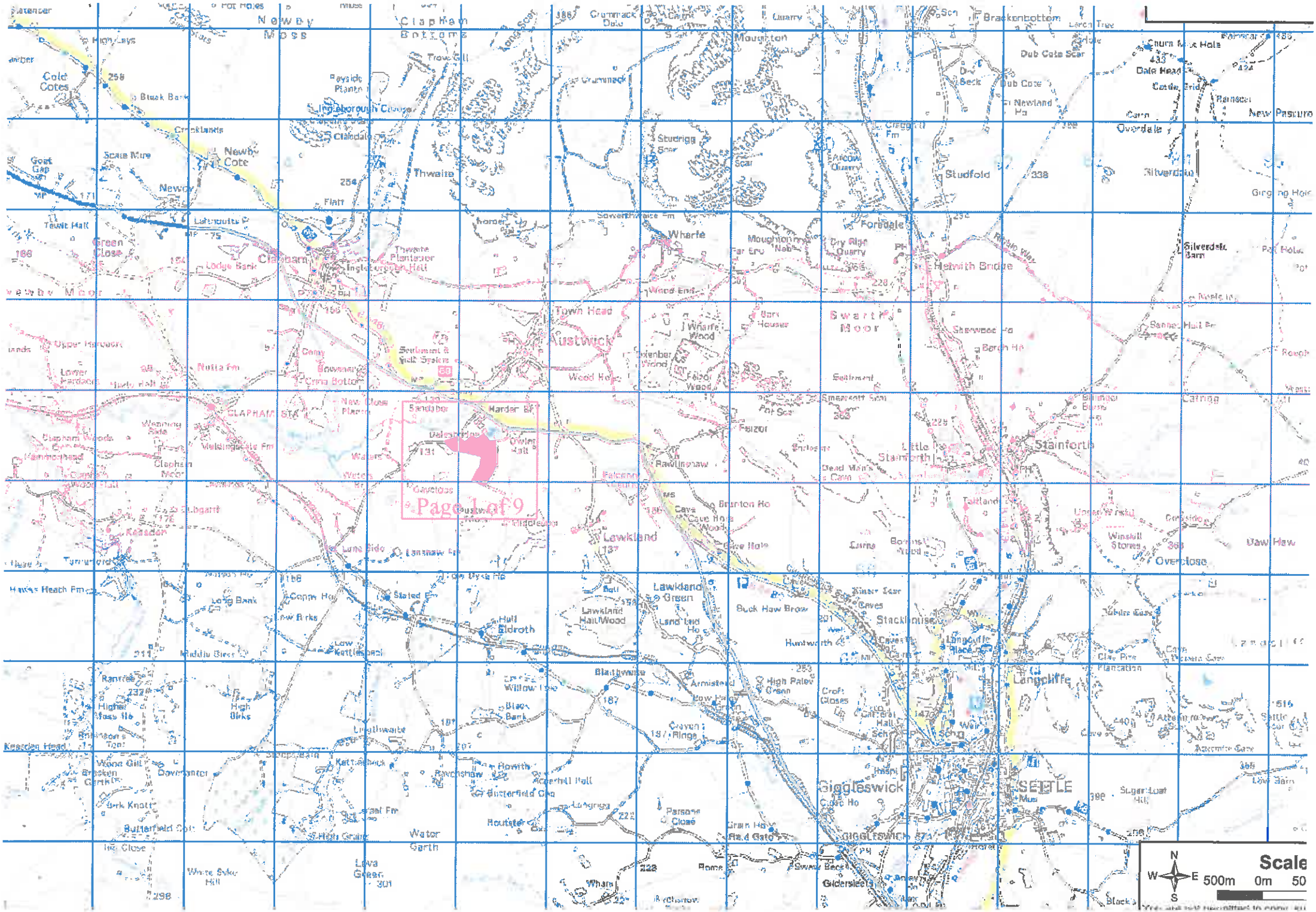
Newby Moss
Clapham Bottoms
Cold Cotes
Newby Cote
Newby
Clapham
Austwick
Wharfe
Forsdale
Helwith Bridge
Swarth Moor
Stainforth
Little Stainforth
Lawkland
Lawkland Green
Stacklunise
Langcliffe
Giggleswick
SETTLE
Eldroth
Overclose
Overdale
Silverdale
Studfold
Thwaite
Scale Mire
Goat Gap
Tewit Hall
Green Close
Lodge Bank
Sandybor
Harder Br
Gaveloss
Kesden
Kesden Head
Water Garth
Lava Green
Wham
Giggleswick
Gildersleet
Page 1 of 9
Scale
500m
0m
50
N
S
E
W

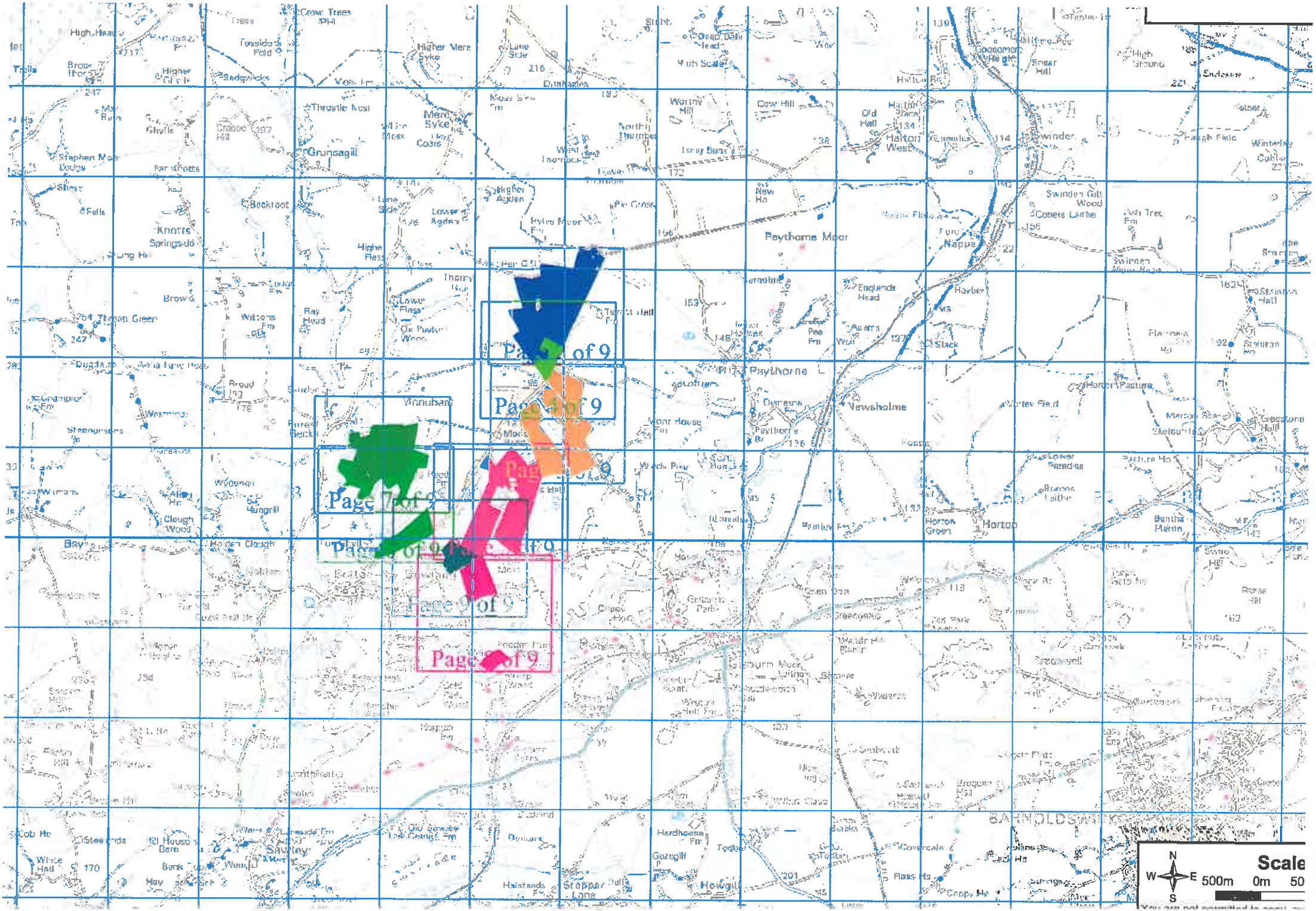
Page 1 of 9
Page 2 of 9
Page 3 of 9
Page 4 of 9
Page 5 of 9
Page 6 of 9
Page 7 of 9
Page 8 of 9
Page 9 of 9
Crow Trees
Tossidoe Fold
Higher Mere Syke
Throstle Nest
Mere Syke
Grunsagill
Knotts
Beckfoot
Higher Agden
Lower Agden
Raythorne Moor
Raythorne
Newsholme
Horton
Horton Green
Halton West
Swinden
Nappa
Swinden Gill Wood
Coates Lathe
Winterley Collar
Stephen Moor Lodge
Far Cotts
Shiels
Falls
Brown
Thrush Green
Wilsons Fm
Bay
Harden Clough
Hungrill
Clough Wood
Sawley
Hay
Bank
Hardhouse Fm
Gazegill
Howgill
Stopper Lane
Halstads Fm
Cowscale
Flass Ho
Copp Ho
Scale
N
W
E
S
500m
0m
50

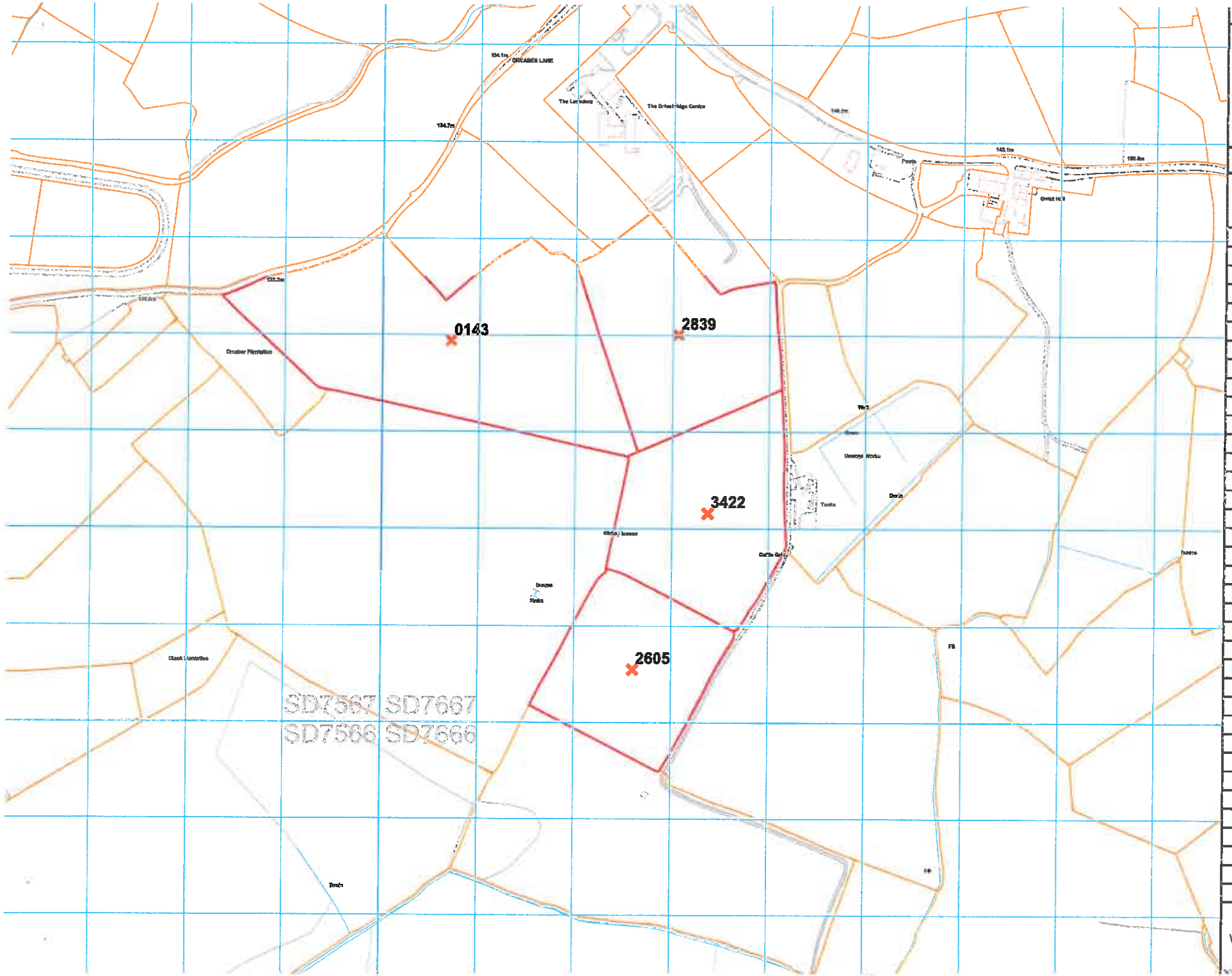

RLR

Sheet ID	Parcel ID	To Area
SD7667	2839	3.
SD7667	0143	5.
SD7667	3422	3.
SD7667	2605	2.

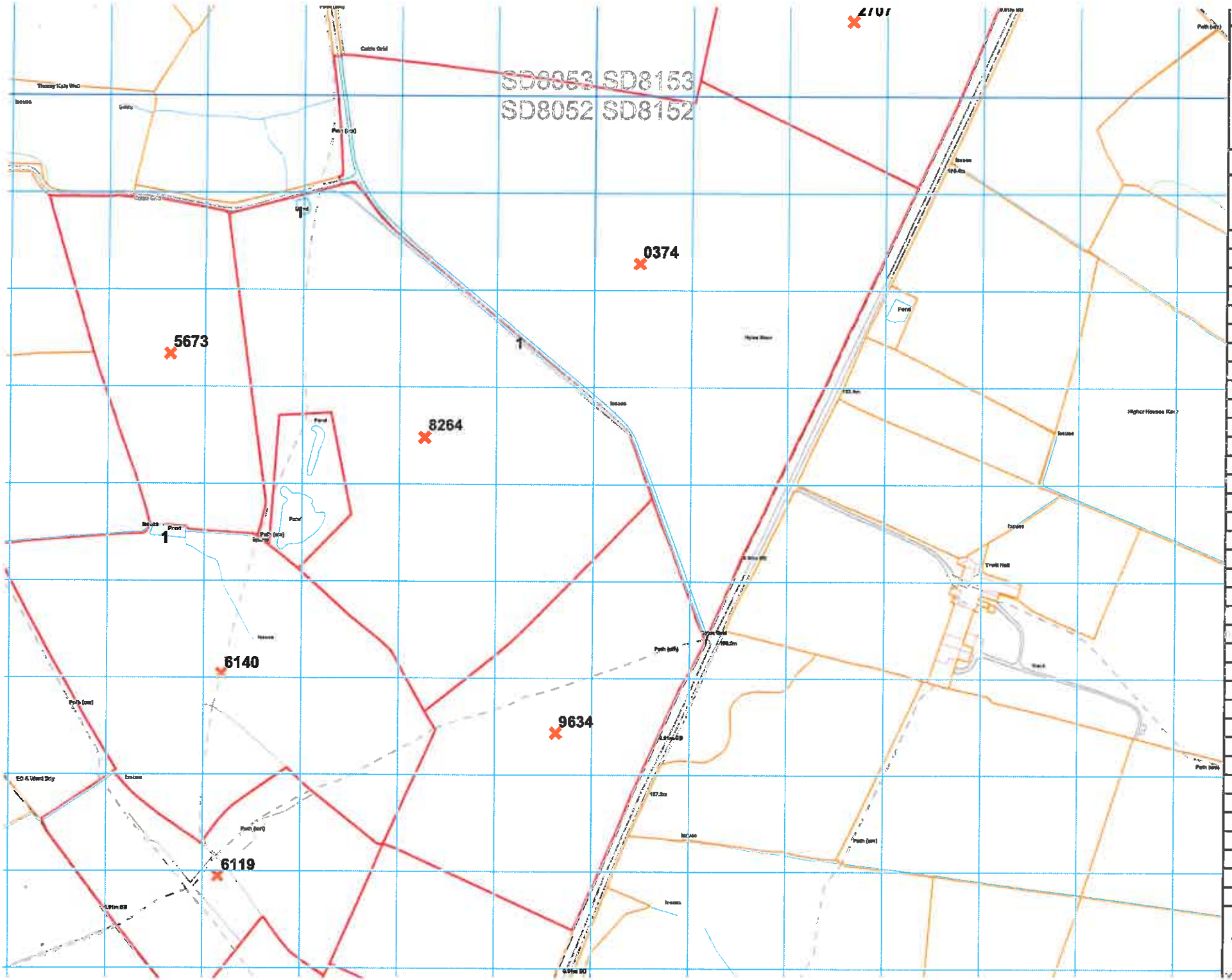

L

Your RLF

SPS Perr

Adjacent

Unconfirr

RLR

Sheet ID	Parcel ID	To Area
SD8052	9634	7.3
SD8052	6140	9.2
SD8052	6119	4.7
SD8052	7704	1.0
SD8052	6505	1.4
SD8153	2707	6.6
SD8052	8264	12.
SD8052	5673	5.1
SD8152	0374	17.

N
W E
S

Scale

50m 0m 50

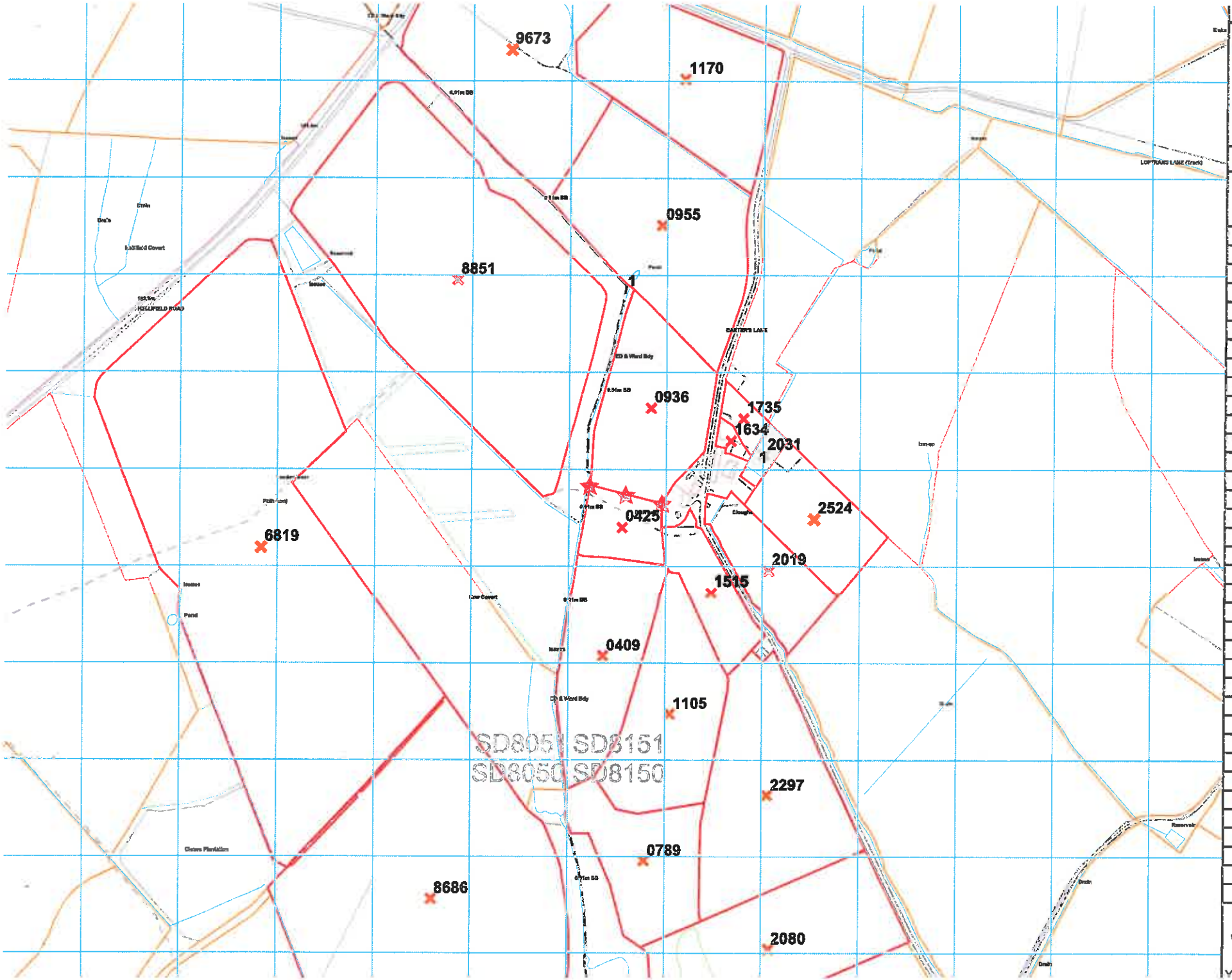

L

Your RLF

SPS Perr

Adjacent

Unconfirr

RLR

Sheet ID	Parcel ID	To Area
SD8151	0955	3.
SD8051	8851	6.
SD8051	9673	3.
SD8151	1170	2.
SD8151	0936	1.
SD8151	1634	0.
SD8151	2031	0.
SD8151	1735	0.
SD8150	0789	1.
SD8150	2297	2.
SD8151	1105	1.
SD8150	2080	2.
SD8151	2019	0.
SD8151	0409	1.
SD8050	8686	7.
SD8151	1515	0.
SD8151	2524	1.
SD8151	0425	0.
SD8051	6819	11.

Scale

N W E S 50m 0m 50

You are not permitted to copy, su

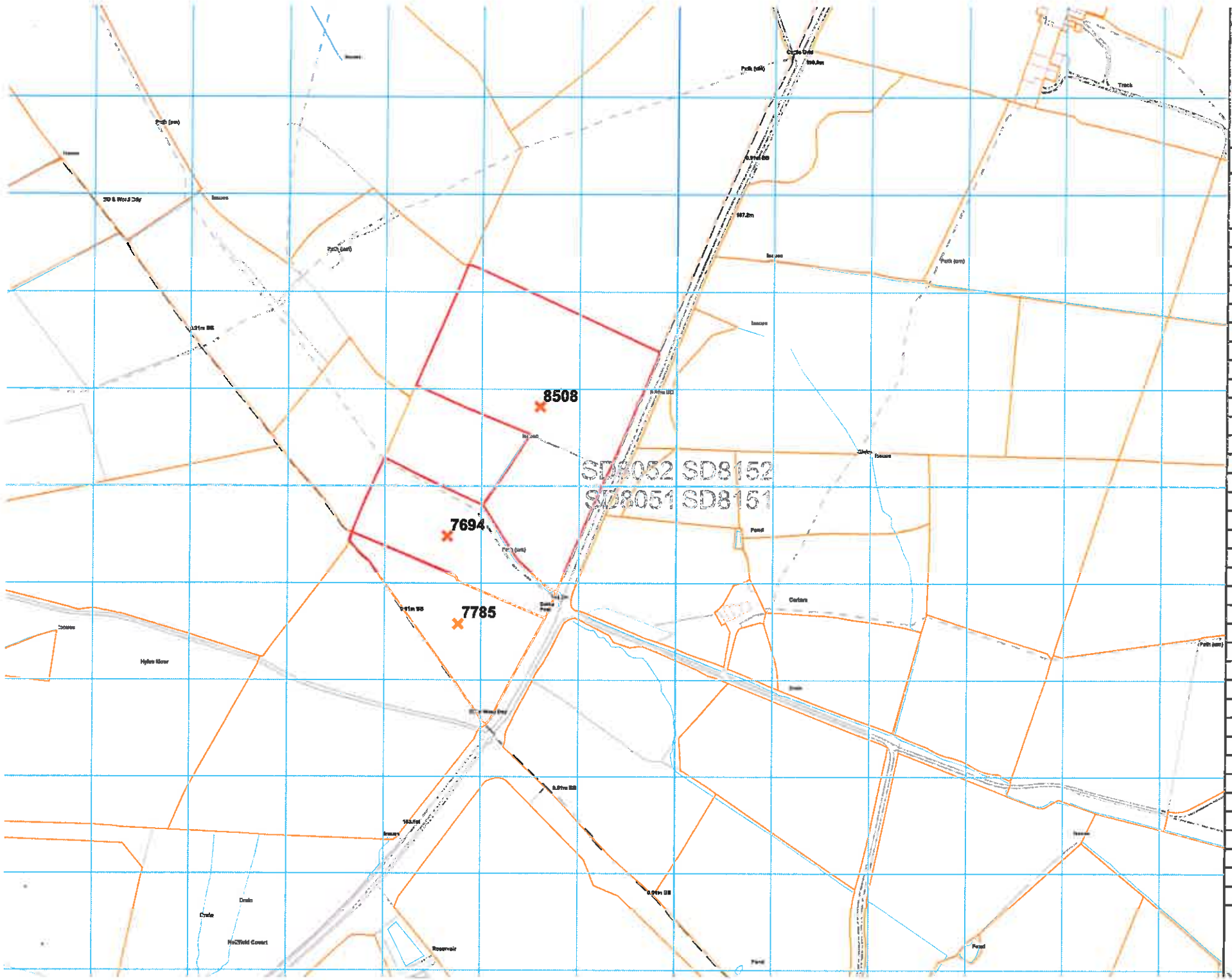

L

Your RLF

SPS Perr

Adjacent

Unconfirr

RLR

Sheet ID	Parcel ID	To Area
SD8051	7694	1.
SD8052	8508	4.
SD8051	7785	1.

N
W E
S

Scale

50m 0m 50

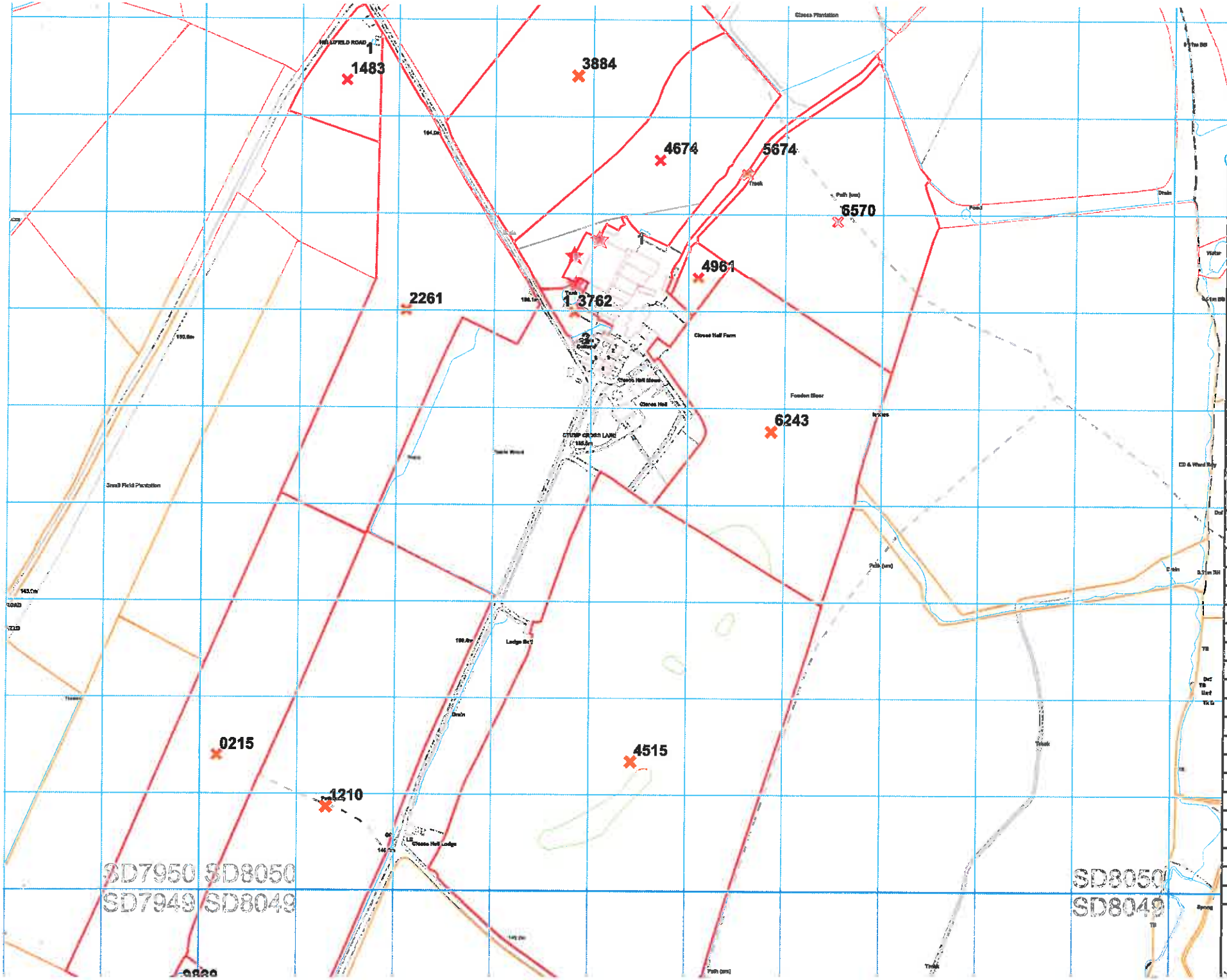

L

Your RLF

SPS Perr

Adjacent

Unconfirr

RLR

Sheet ID	Parcel ID	To Area
SD8050	1210	8.0
SD7949	9889	0.1
SD8050	0215	5.3
SD8050	3884	4.5
SD8050	6570	4.2
SD8050	4961	0.2
SD8050	5674	0.2
SD8050	2261	4.8
SD8050	4674	2.6
SD8050	3762	0.2
SD8050	1483	0.8
SD8050	6243	5.0
SD8050	4515	13.

N W E S

Scale

50m 0m 50

You are not permitted to copy, su

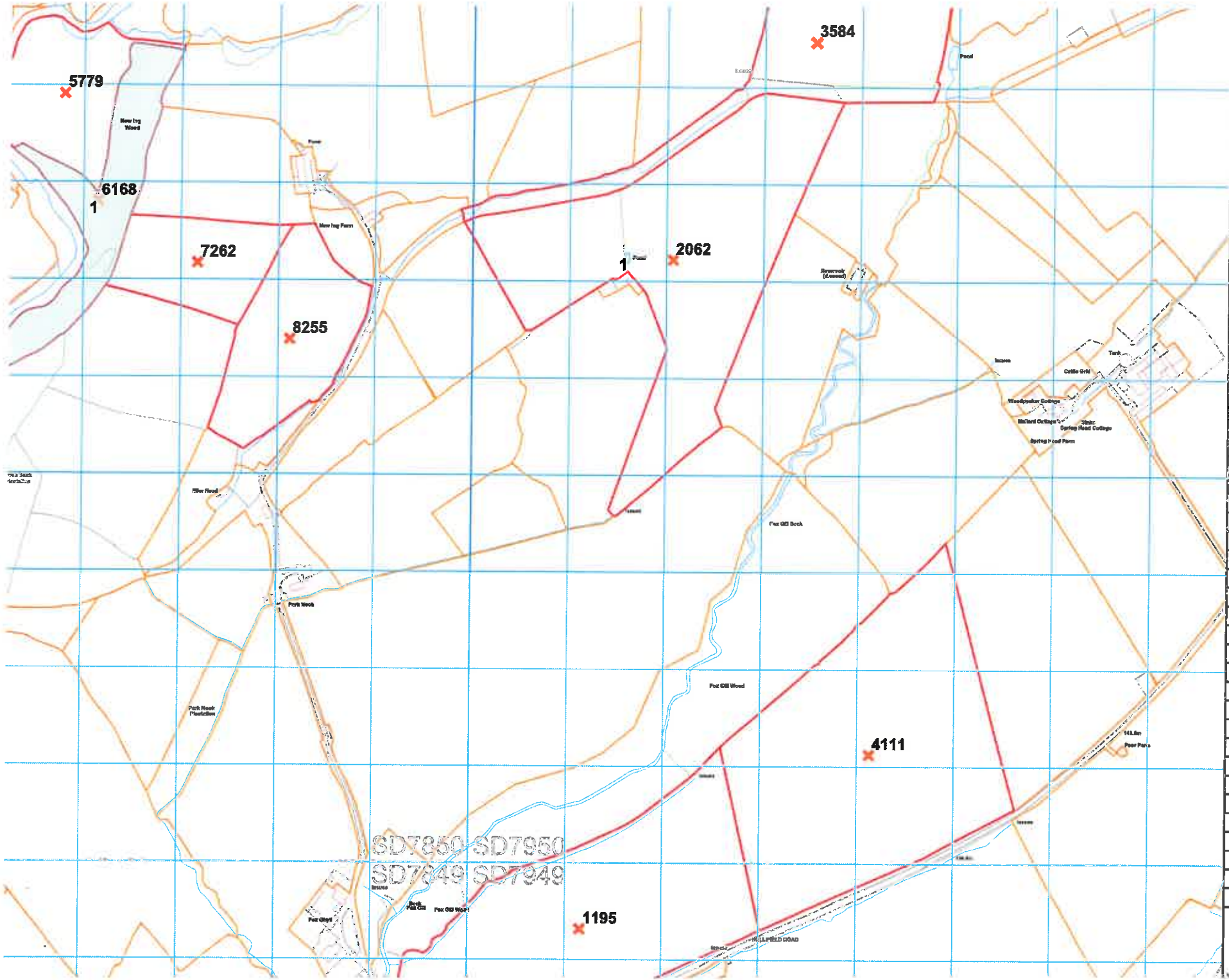

L

Your RLF

SPS Perr

Adjacent

Unconfirr

RLR

Sheet ID	Parcel ID	To Area
SD7949	1195	6.0
SD7950	4111	6.7
SD7850	7262	1.3
SD7850	8255	2.1
SD7850	6168	1.7
SD7850	5779	1.6
SD7950	3584	3.6
SD7950	2062	6.1

N W E S

Scale

50m 0m 50

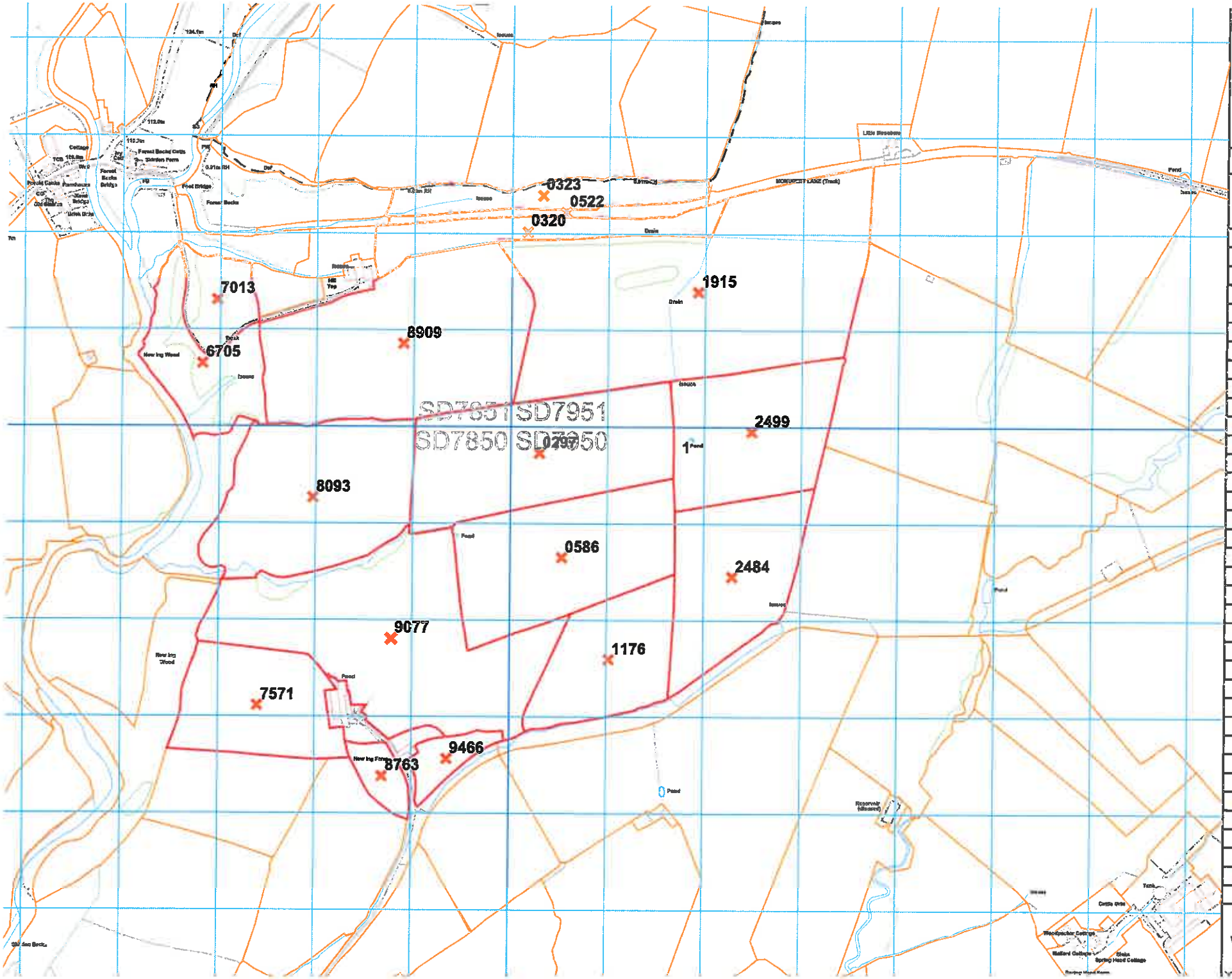

L

Your RLF

SPS Perr

Adjacent

Unconfirr

RLR

Sheet ID	Parcel ID	To Area
SD7850	9077	4.2
SD7850	8093	2.8
SD7950	0297	2.9
SD7950	1176	1.5
SD7950	0586	2.6
SD7850	9466	0.3
SD7850	8763	0.3
SD7950	2484	2.0
SD7851	8909	3.8
SD7850	7571	1.6
SD7851	6705	1.2
SD7951	0320	0.9
SD7950	2499	2.1
SD7851	7013	0.6
SD7951	1915	5.9
SD7951	0323	0.8
SD7951	0522	0.3

N W E S

Scale

50m 0m 50

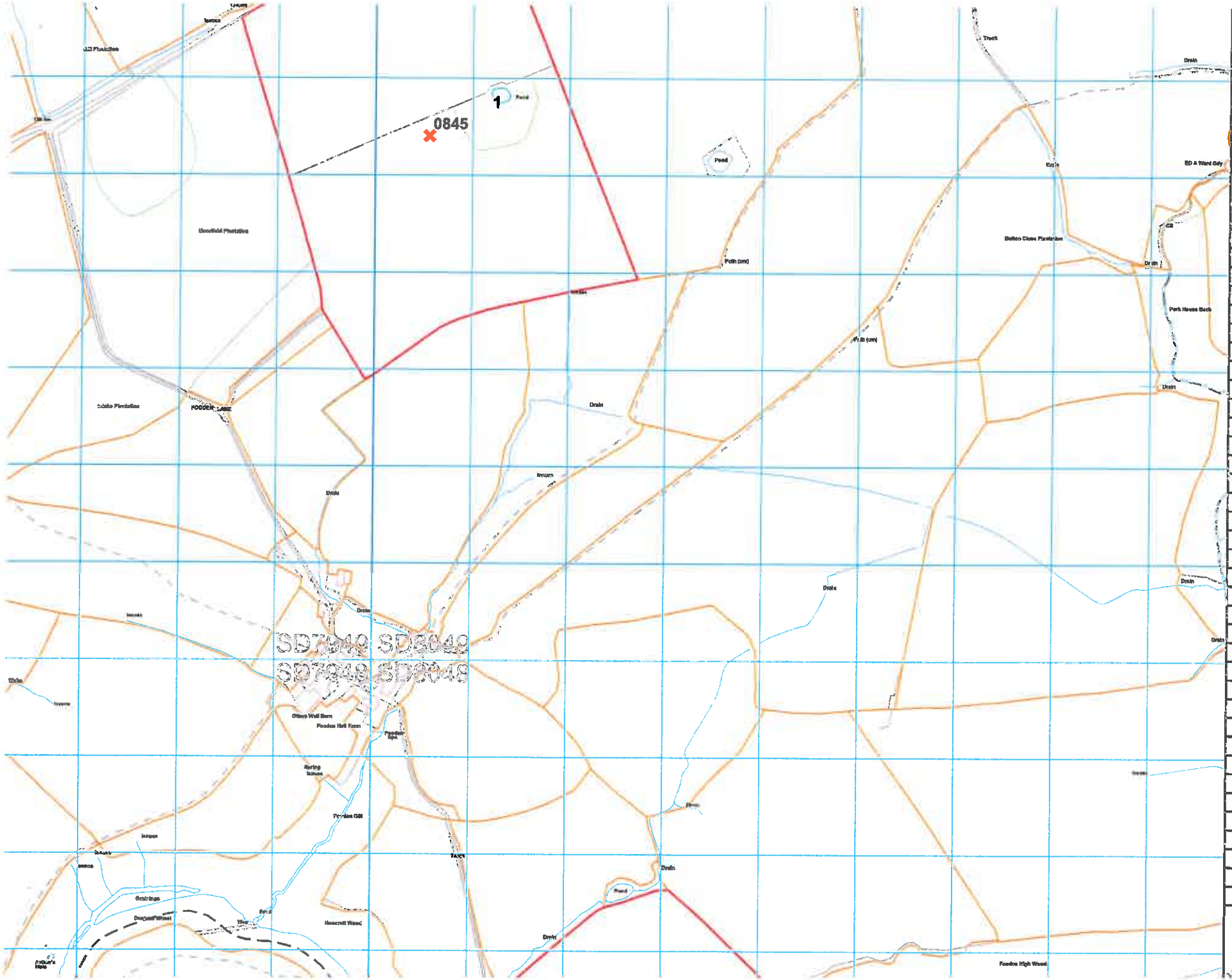

L

Your RLF

SPS Perr

Adjacent

Unconfirr

RLR

Sheet ID	Parcel ID	To Area
SD8048	2164	3.7
SD8049	0845	12.

N
W E
S

Scale

50m 0m 50

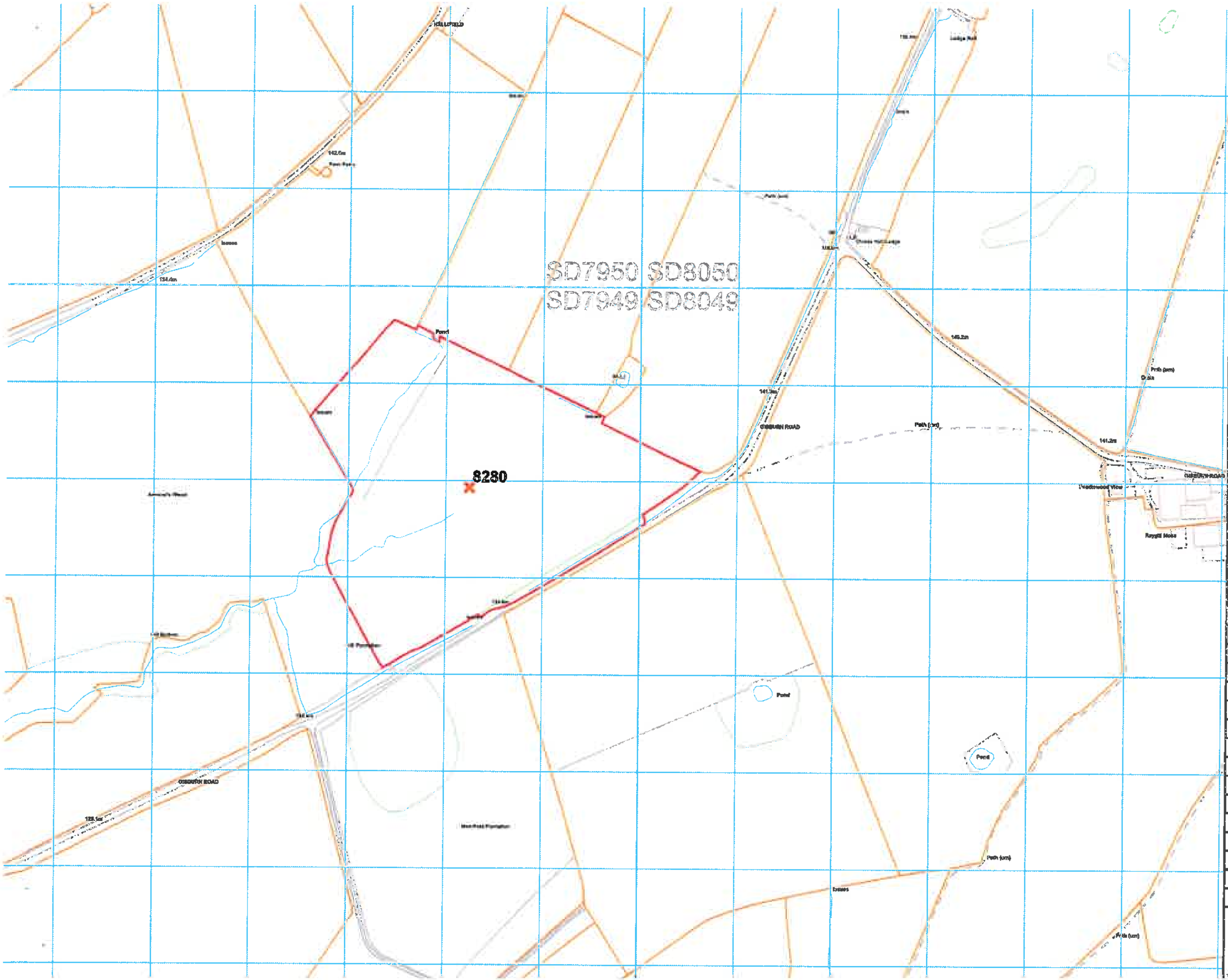

L

Your RLF
SPS Perr
Adjacent
Unconfirr

RLR

Sheet ID	Parcel ID	To Area
SD7949	8280	7.8

N
W E
S

Scale
50m 0m 50

heet ID	Parcel ID	CPH Number for the Land Parcel	English Region	Total Area (ha)	SPS Recorded Eligible Area (ha)	Permanent Ineligible Features (ha)	Permanent Ineligible Features ID	Descript
D7667	2839	48/838/0078	D	3.13	3.13	0.00		
D7667	0143	48/838/0078	D	5.58	5.58	0.00		
D7667	3422	48/838/0078	D	3.11	3.11	0.00		
D7667	2605	48/838/0078	D	2.51	2.51	0.00		
D8052	9634	21/641/0011	MS	7.33	7.33	0.00		
D8052	6140	21/641/0011	MS	9.25	9.21	0.04	1	Inland W
D8052	6119	21/641/0011	MS	4.72	4.72	0.00		
D8052	7704	21/641/0011	MS	1.02	1.02	0.00		
D8052	6505	21/641/0011	MS	1.42	1.42	0.00		
D8153	2707	21/641/0011	MS	6.63	6.63	0.00		
D8052	8264	21/641/0011	MS	12.71	12.69	0.02	1	Inland W
D8052	5673	21/641/0011	MS	5.19	5.19	0.00		
D8152	0374	21/641/0011	MS	17.07	16.81	0.26	1	Road Or T
D8151	0955	21/641/0011	D	3.11	3.11	0.00	1	Inland W
D8051	8851	21/641/0011	D	6.83	6.83	0.00		
D8051	9673	21/641/0011	D	3.66	3.66	0.00		
D8151	1170	21/641/0011	D	2.52	2.52	0.00		
D8151	0936	21/641/0011	D	1.84	1.84	0.00		
D8151	1634	21/641/0011	D	0.08	0.08	0.00		
D8151	2031	21/641/0011	D	0.13	0.03	0.10	1	General Su
D8151	1735	21/641/0011	D	0.19	0.19	0.00		
D8150	0789	21/641/0011	D	1.47	1.47	0.00		
D8150	2297	21/641/0011	D	2.82	2.82	0.00		
D8151	1105	21/641/0011	D	1.99	1.99	0.00		
D8150	2080	21/641/0011	D	2.85	2.85	0.00		
D8151	2019	21/641/0011	D	0.96	0.96	0.00		
D8151	0409	21/641/0011	D	1.75	1.75	0.00		
D8050	8686	21/641/0011	D	7.20	7.20	0.00		
D8151	1515	21/641/0011	D	0.74	0.74	0.00		
D8151	2524	21/641/0011	D	1.11	1.11	0.00		
D8151	0425	21/641/0011	D	0.56	0.56	0.00		

D7949	9889	21/641/0011	D	0.13	0.11	0.02	1	Inland W
D8050	0215	21/641/0011	D	5.39	5.39	0.00		
D8050	3884	21/641/0011	D	4.55	4.55	0.00		
D8050	6570	21/641/0011	D	4.22	4.22	0.00		
D8050	4961	21/641/0011	D	0.24	0.24	0.00		
D8050	5674	21/641/0011	D	0.24	0.24	0.00		
D8050	2261	21/641/0011	D	4.87	4.87	0.00		
D8050	4674	21/641/0011	D	2.67	2.67	0.00	1	Buildin
D8050	3762	21/641/0011	D	0.21	0.16	0.05	1	Structu
							2	General Su
D8050	1483	21/641/0011	D	0.81	0.81	0.00	1	Buildin
D8050	6243	21/641/0011	D	5.09	5.09	0.00		
D8050	4515	21/641/0011	D	13.48	13.48	0.00		
D7949	1195	21/641/0011	D	6.09	6.09	0.00		
D7950	4111	21/641/0011	D	6.70	6.70	0.00		
D7850	7262	21/641/0011	D	1.39	1.39	0.00		
D7850	8255	21/641/0011	D	2.10	2.10	0.00		
D7850	6168	21/641/0011	D	1.70	0.00	1.70	1	Woodla
D7850	5779	21/641/0011	D	1.67	1.67	0.00		
D7950	3584	21/641/0011	D	3.64	3.64	0.00		
D7950	2062	21/641/0011	D	6.12	6.12	0.00	1	Inland W
D7850	9077	21/641/0011	D	4.26	4.26	0.00		
D7850	8093	21/641/0011	D	2.86	2.86	0.00		
D7950	0297	21/641/0011	D	2.94	2.94	0.00		
D7950	1176	21/641/0011	D	1.59	1.59	0.00		
D7950	0586	21/641/0011	D	2.64	2.64	0.00		
D7850	9466	21/641/0011	D	0.33	0.33	0.00		
D7850	8763	21/641/0011	D	0.30	0.30	0.00		
D7950	2484	21/641/0011	D	2.01	2.01	0.00		
D7851	8909	21/641/0011	D	3.89	3.89	0.00		
D7850	7571	21/641/0011	D	1.69	1.69	0.00		
D7851	6705	21/641/0011	D	1.23	1.23	0.00		
D7951	0320	21/641/0011	D	0.94	0.94	0.00		

D8648	2164	21/641/0011	D	3.76	3.76	0.00		
D8049	0845	21/641/0011	D	12.00	11.98	0.02	1	Inland W
D7949	8280	21/641/0011	D	7.84	7.84	0.00		

Totals

	No. Of Parcels	Total Area (ha)	SPS Eligible Area (ha)
Totals:	76	275.03	272.82