

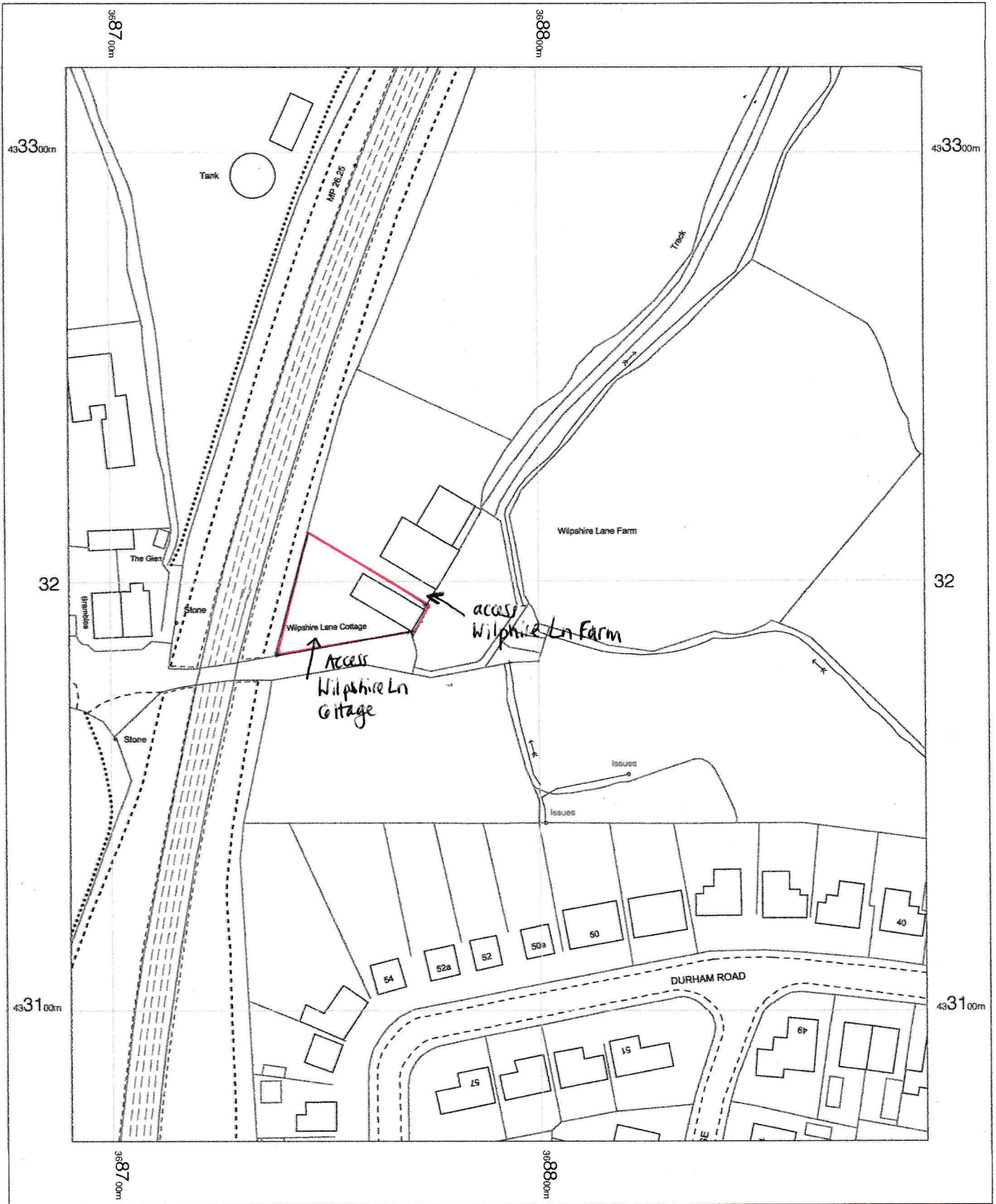


Wilshire Lane Cottage



OS MasterMap 1250/2500/10000 scale
Thursday, September 7, 2017, ID: BLJT-00653136
www.planningapplicationmaps.co.uk

1:1250 scale print at A4, Centre: 368790 E, 433195 N

© Crown Copyright Ordnance Survey. Licence no. 100051661

