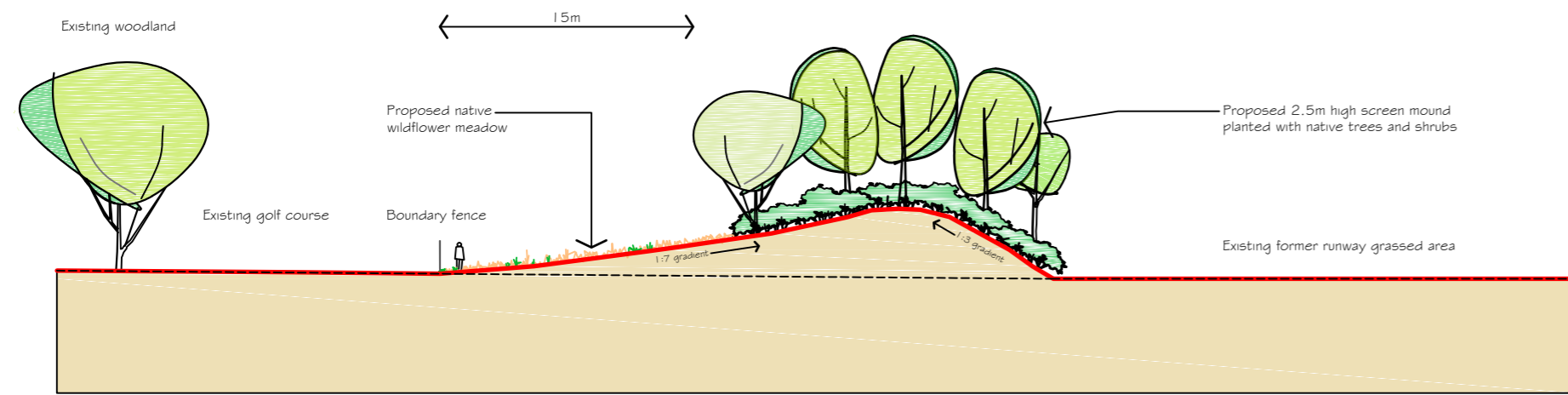
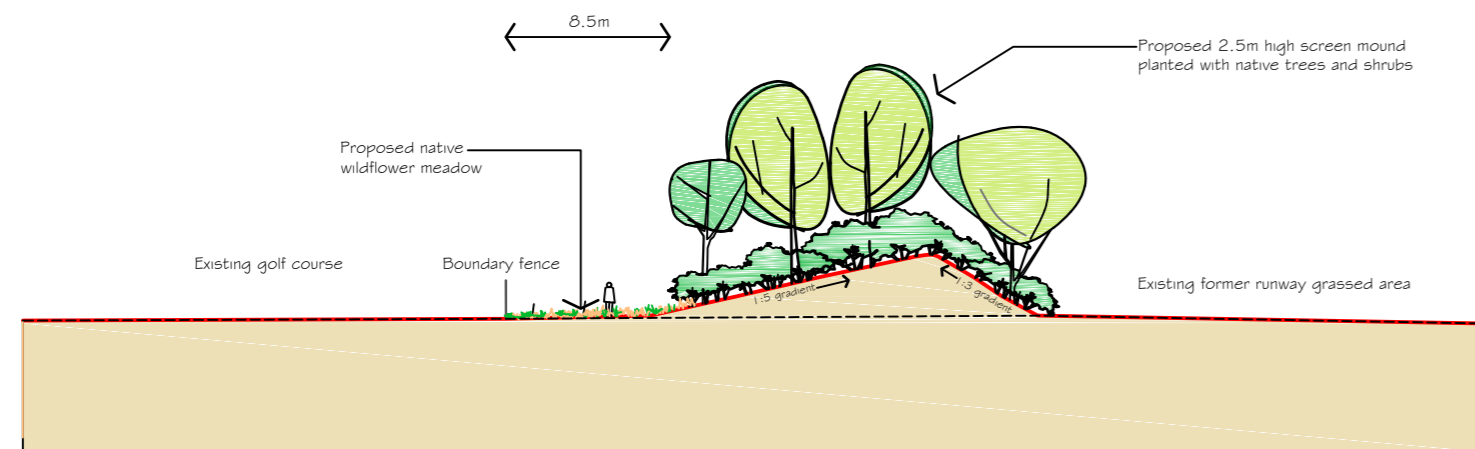


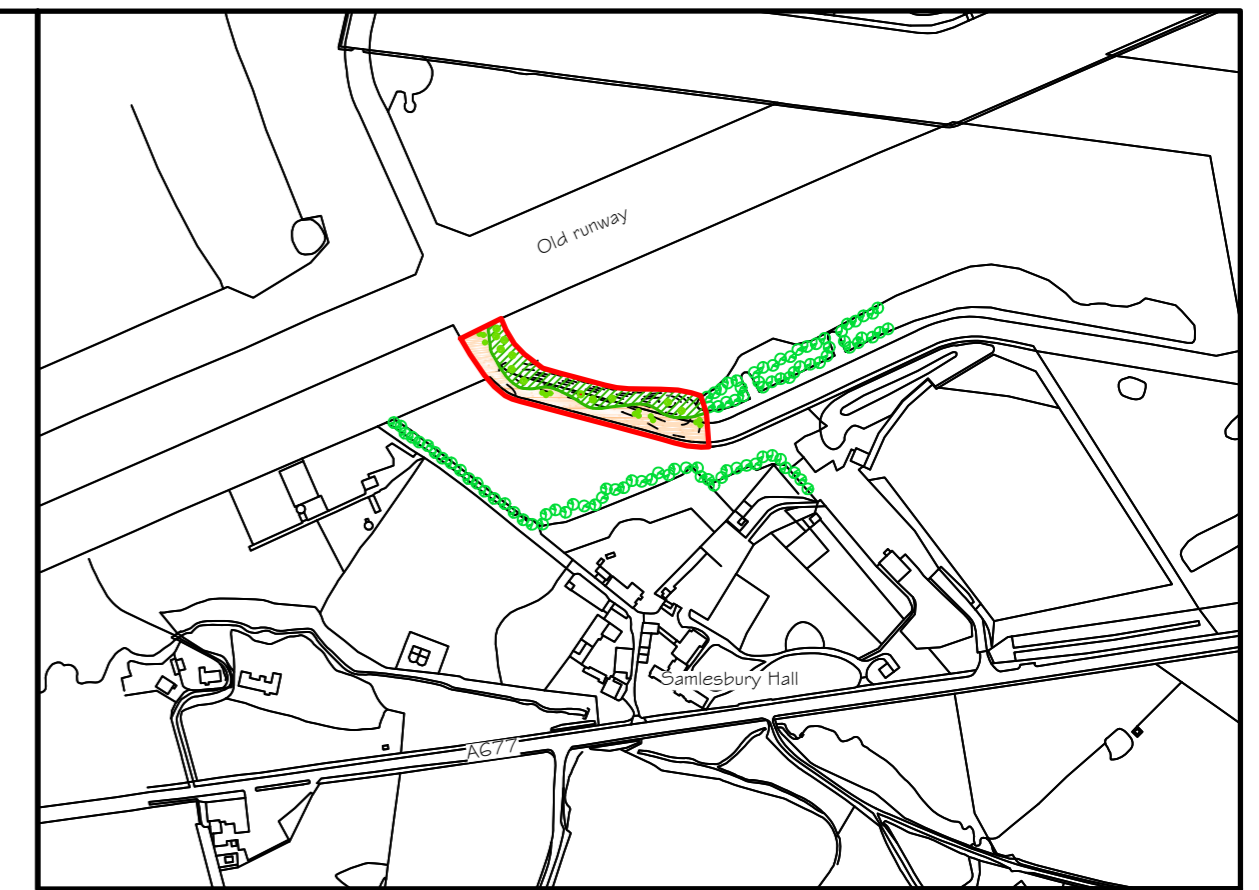
SECTION A - A



SECTION B - B



SECTION C - C



NOTE
 1. Dashed line on sections shows existing ground level (based on O.S. data not a topographical survey)

A	Oct 2017	Revisions to mound contours	CB	SPB
B	Nov 2017	Revisions to mound contours	CB	SPB
No.	DATE	AMENDMENT DETAILS	CHECKED BY	DRAWN BY
REVISIONS				
		Design and Construction		
PROJECT TITLE		Samesbury EZ Bat Mitigation Work		
DRAWING TITLE		Cross Sections		
DRAWN BY	SPB	PROJECT No.		
CHECKED BY	CB	DRAWING No.		
DATE	Nov 2017	SHEET No.		
SCALE @ A1	NTS			1 of 1
CLIENT No.				