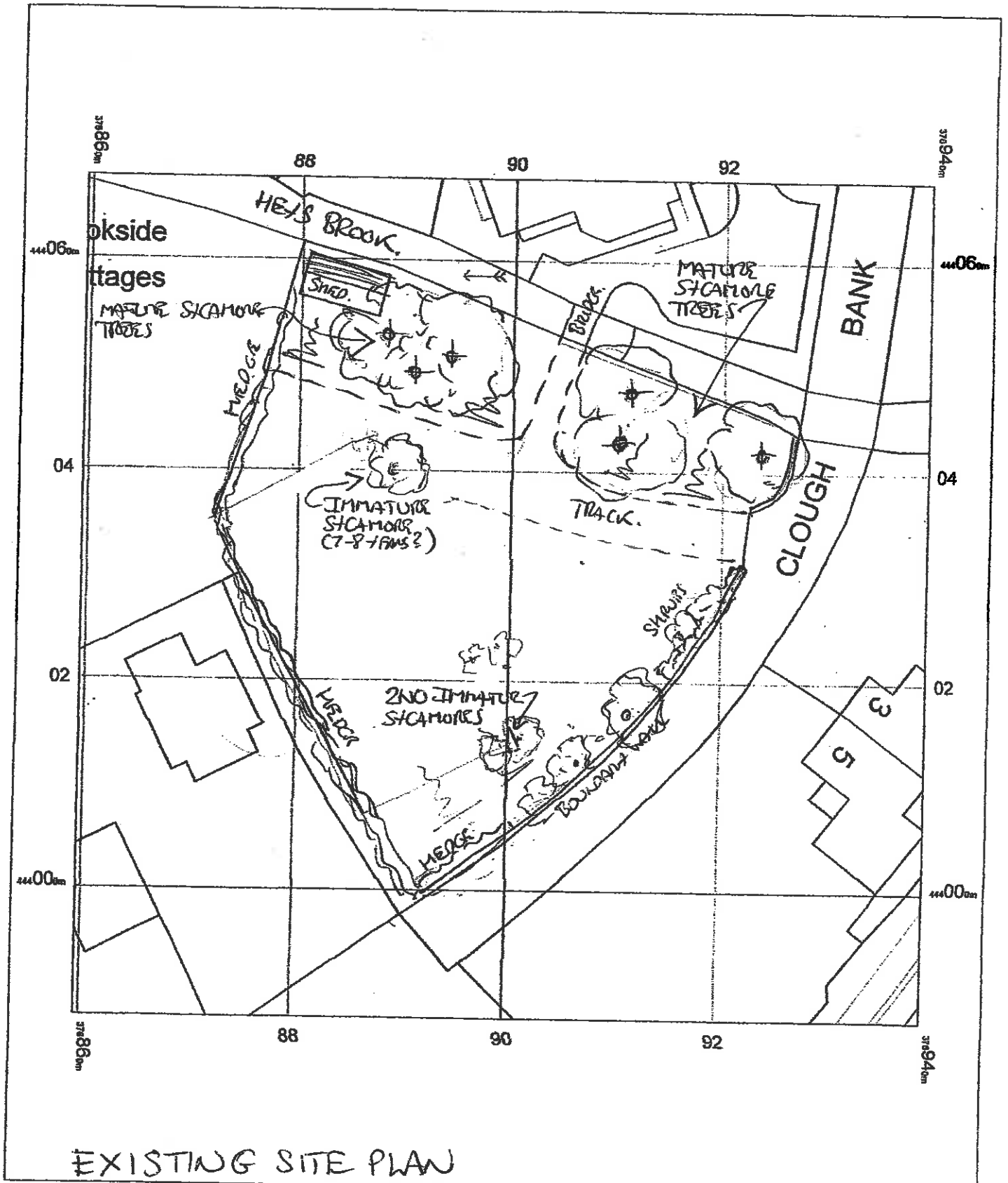


PROPOSED DWELLING OFF CLOUGH BANK LANE, CHATBURN.

LOCATION PLAN. SCALE 1:1250.

Ron Valovin.
 Architectural Services,
 Wellfold,
 Clitheroe.

320141089 P



Land off Clough Bank
 Chatburn
 Clitheroe
 BB7 4AW

320141089P



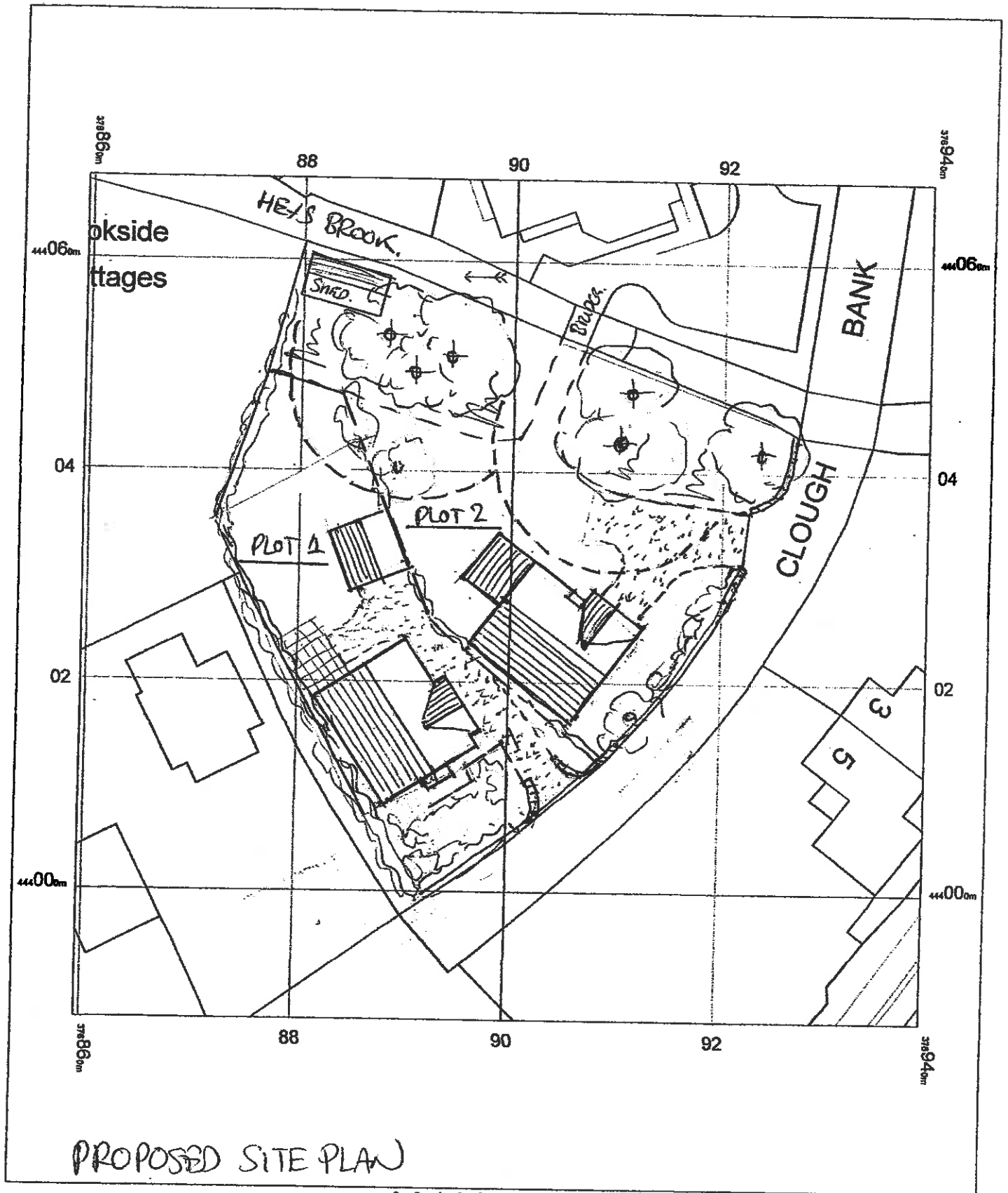
OS Mastermap
 02 June 2011, ID: MDP-00075548
 www.mapdataportal.co.uk

1:500 scale print at A4, Centre: 376900 E, 444028 N

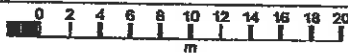
©Crown Copyright. Licence no. 10001998



Maps @ Malcolm Hughes Ltd
 Tel: 0161 926 0650



PROPOSED SITE PLAN



Land off Clough Bank
 Chatburn
 Clitheroe
 BB7 4AW

320141089P



OS Mastermap
 02 June 2011, ID: MDP-00075548
www.mapdataportal.co.uk

1:500 scale print at A4, Centre: 376900 E, 444028 N

©Crown Copyright. Licence no. 10001998



Maps @ Malcolm Hughes Ltd
 Tel: 0161 926 0650