







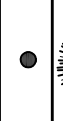


# Good Heys Farm, Longridge Tree Survey Plan

[illegible][illegible]

**KEY**

**BRITISH 383/2012.4.5 TREE CATEGORIZATION**

Doubtful criteria of these categories are given below. These categories do not necessarily represent or correspond to recommendations for action in any relevant report.

	<p><b>CATEGORY A:</b> - rarest family and value.</p> <p>Retention most desirable.</p>
	<p><b>CATEGORY B:</b> - rare family and value.</p> <p>Retention desirable but has some effect which downgrades value.</p>
	<p><b>CATEGORY C:</b> - rare family and value.</p> <p>Retention desirable but has some effect which downgrades value.</p>
	<p><b>CATEGORY D:</b> - rare family and value.</p> <p>Tree possibly acceptable and should be retained if appropriate to development.</p>
	<p><b>TREES OFF SITE - trees not surveyed in detail and location and statistics are estimates only.</b></p> <p><i>Category 1 given only if necessary provided.</i></p>
	<p><b>CONIFER SPECIES - any category</b></p>
	<p><b>CENTRE OF TREESHED.</b></p>
	<p><b>TREES PROTECTED BY TREE PRESERVATION ORDER (Area Group, Woodland or Individual) - not applicable to this site.</b></p>
	<p><b>ROOT PROTECTION AREA (RPA)</b></p> <p>Root protection areas are around a tree which should be left undisturbed in order to avoid damage to the roots or rooting environment.</p> <p>RPA is defined such that the RPA is the specific surface by which the tree's buttresses must be contained. Care must also be taken to avoid ground compaction within the RPA and storage of materials is not permitted. No excavations shall be carried out within the RPA.</p> <p>Unless agreed with the LPA, any agreed excavations must only be carried out by hand.</p>

Project	GOOD HEYS FARM, LONGRIDGE
Title	
Tree Survey Plan	
Client	
Ms Hudson	
Date	Score
June 2018	1:100@A1
Drawn	Drawing No.
LAC	2193_01
Checked	Revision
SS	A