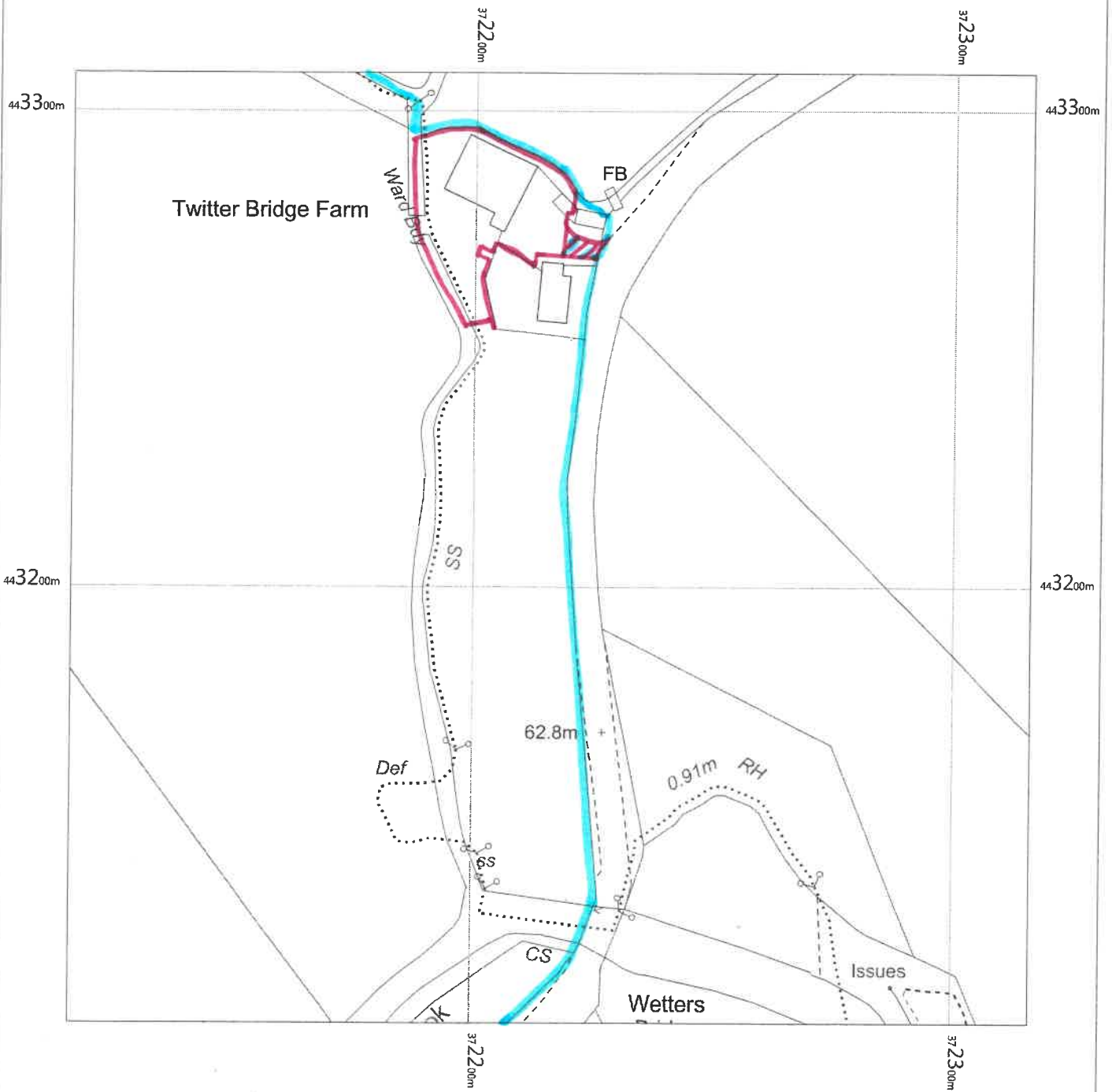



320180750P



Location Plan



415/2/1


Scale 1:1250

Twitter Bridge Farm
Twitter Lane
Waddington
Clitheroe
BB7 3LG

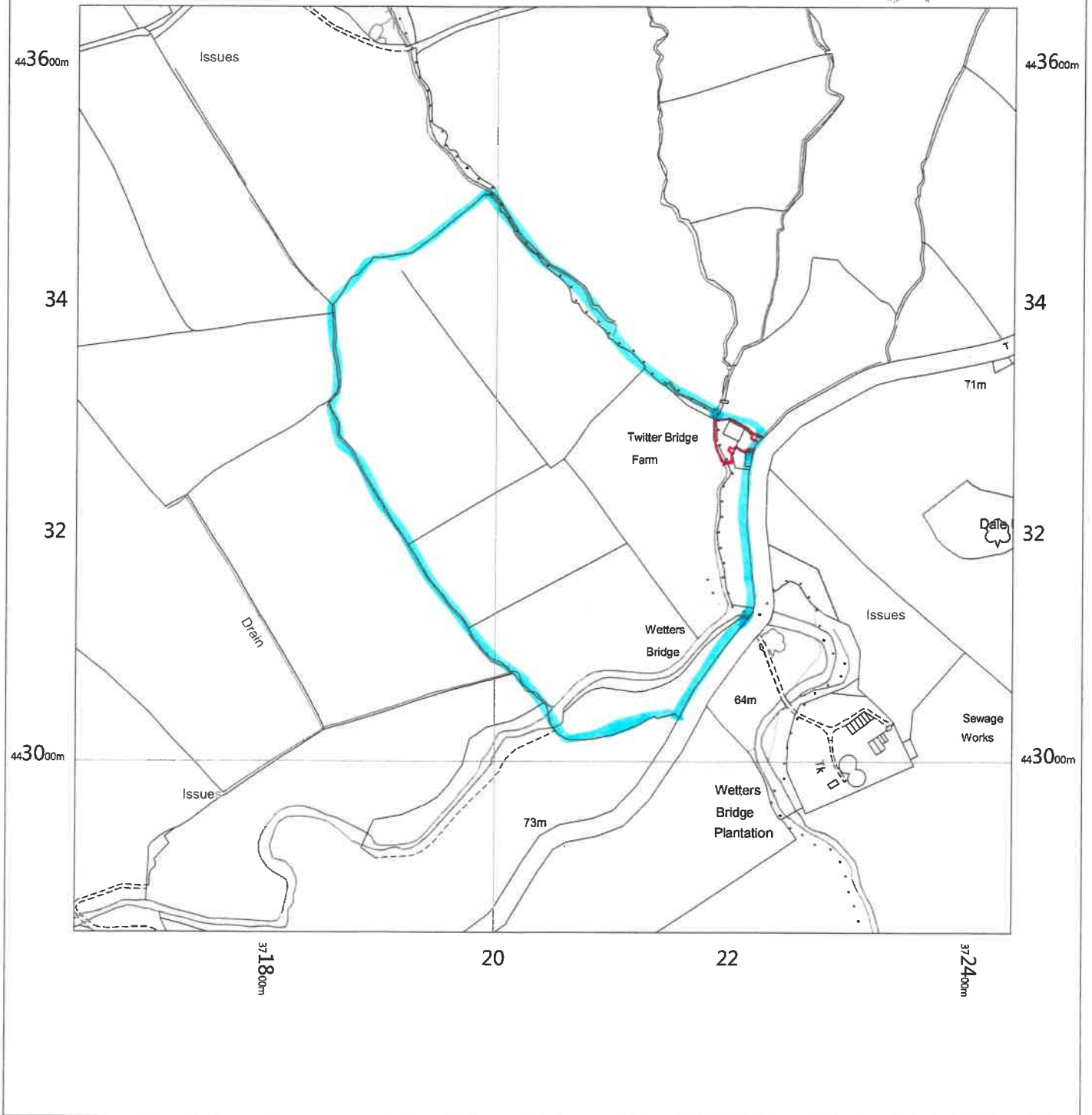
OS MasterMap 1250/2500/10000 scale
Thursday, January 18, 2018, ID: MDP-00683672
www.malcolmhughes.co.uk

1:1250 scale print at A4, Centre: 372216 E, 443208 N

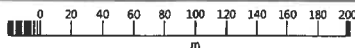
©Crown Copyright Ordnance Survey. Licence no. 100019980



320180750P



Extent of ownership of land



415/2/2

Scale 1:5000

Twitter Bridge Farm
 Twitter Lane
 Waddington
 Clitheroe
 BB7 3LG

OS VectorMap Local - Landplan Style
 Wednesday, February 14, 2018, ID: MDP-00690535
www.malcolmhughes.co.uk

1:5000 scale print at A4, Centre: 372042 E, 443252 N

©Crown Copyright Ordnance Survey. Licence no. 100019980



**MALCOLM
 HUGHES**
 CHARTERED
 LAND SURVEYORS