This drawing is subject to copyright and is not to be reproduced in part or whole without approval.
Do not scale this drawing - check all dimensions on site .

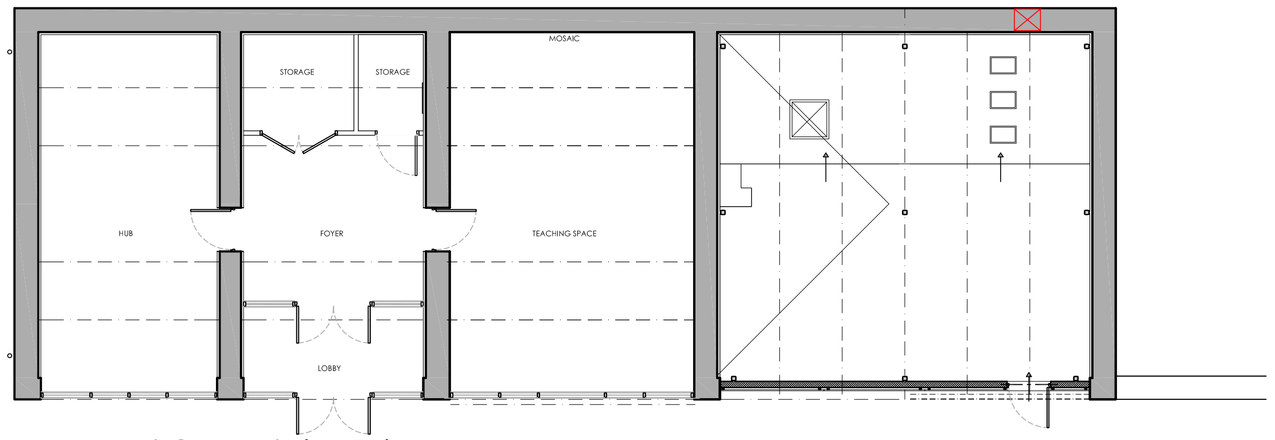

Proposed Ground Floor Plan - *Scale 1:100*

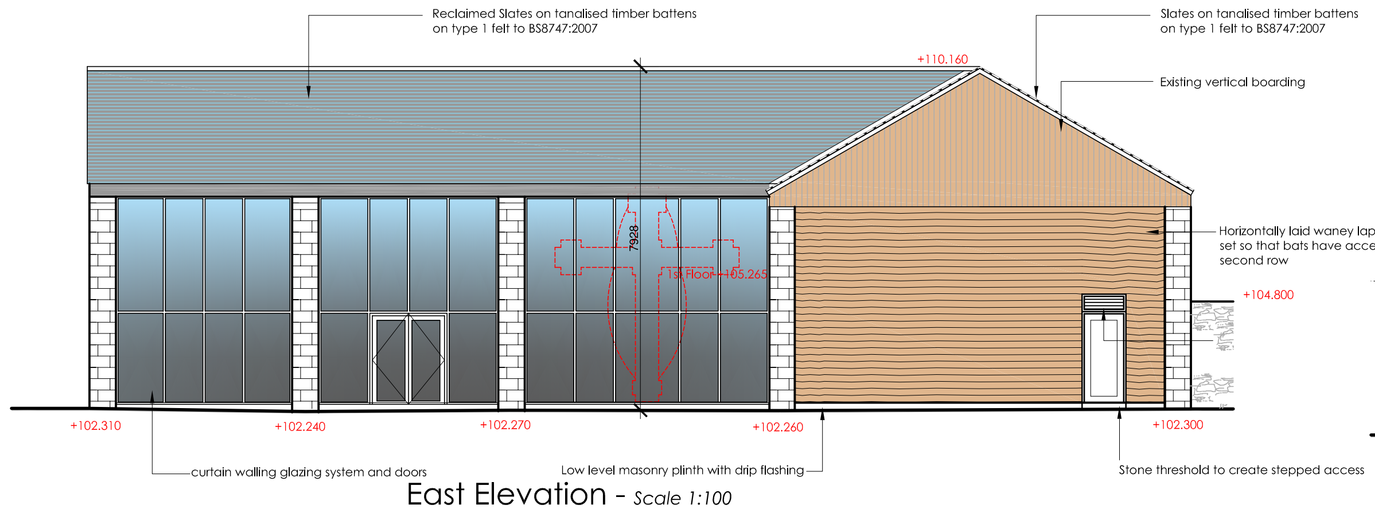

East Elevation - *Scale 1:100*

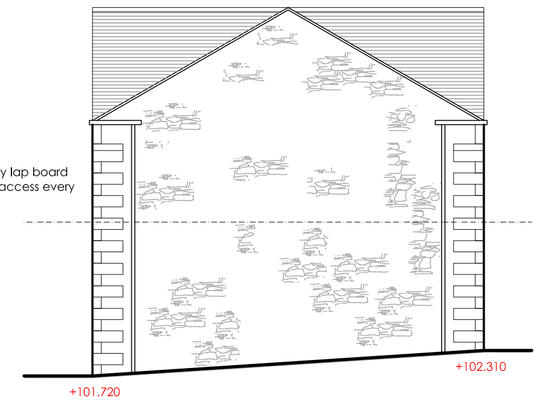

South Elevation - *Scale 1:100*

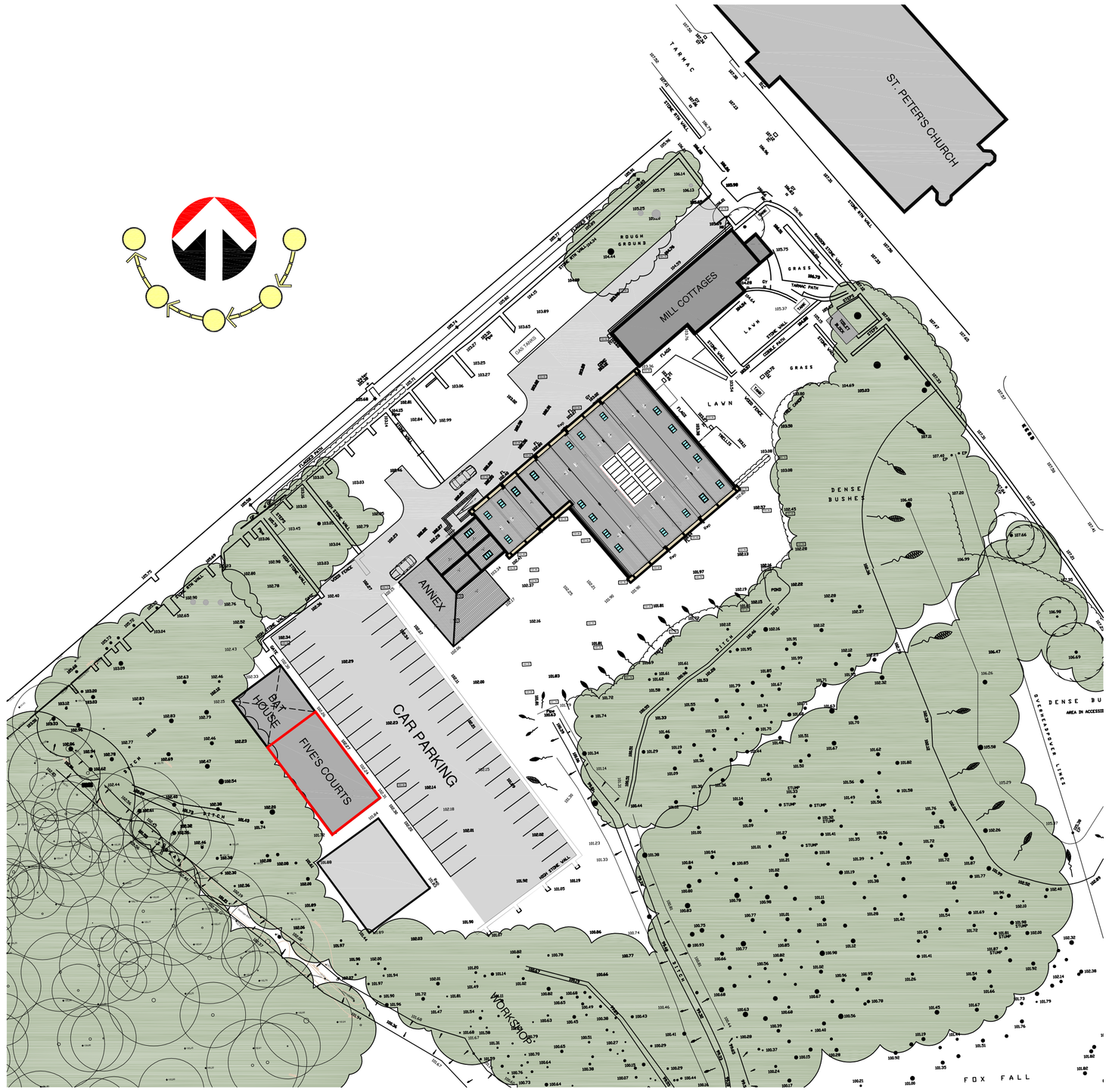

Proposed Site Plan Location - *Scale 1:500*

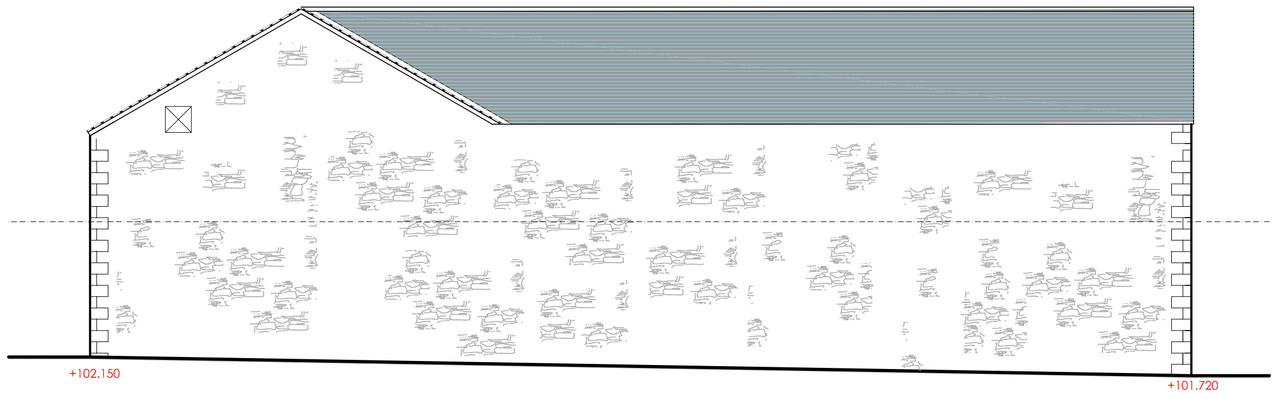

West Elevation - *Scale 1:100*

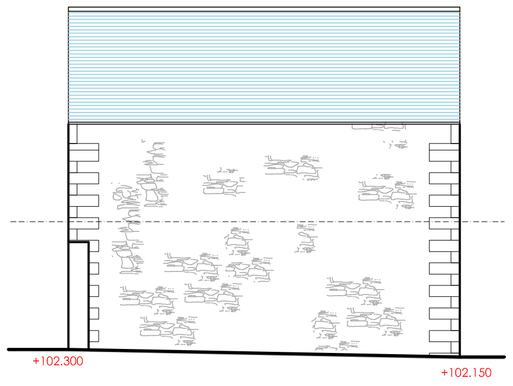

North Elevation - *Scale 1:100*

ARTISTS IMPRESSION

Client
THE TRUSTEES OF STONYHURST CHRISTIAN HERITAGE CENTRE

Project
Five's courts development

Drawing Title
Proposed Plans and Elevations

Drawn by	LM	Checked by		Date	Nov 2018
Status	PLANNING	Scale @ A1	1:100		
Job no.	Dwg.no.	Rev.			
9311	L 02				

Cassidy+Ashton C+A
www.cassidyashton.co.uk
Architecture + Building Surveying + Town Planning
7 East Cliff, Preston, Lancashire, PR1 3JE 01772 258 356
10 Hunters Walk, Canal Street, Chester, CH1 4EB 01244 402 900