


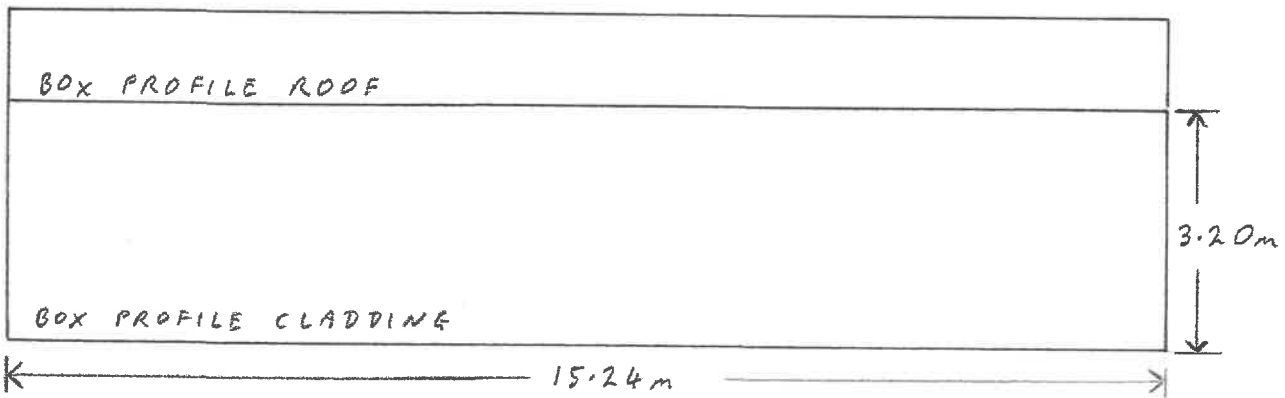
Mr S Ward – Land adjacent to Houghclough Lane – Elevations Plan 4

Scale 1 : 100

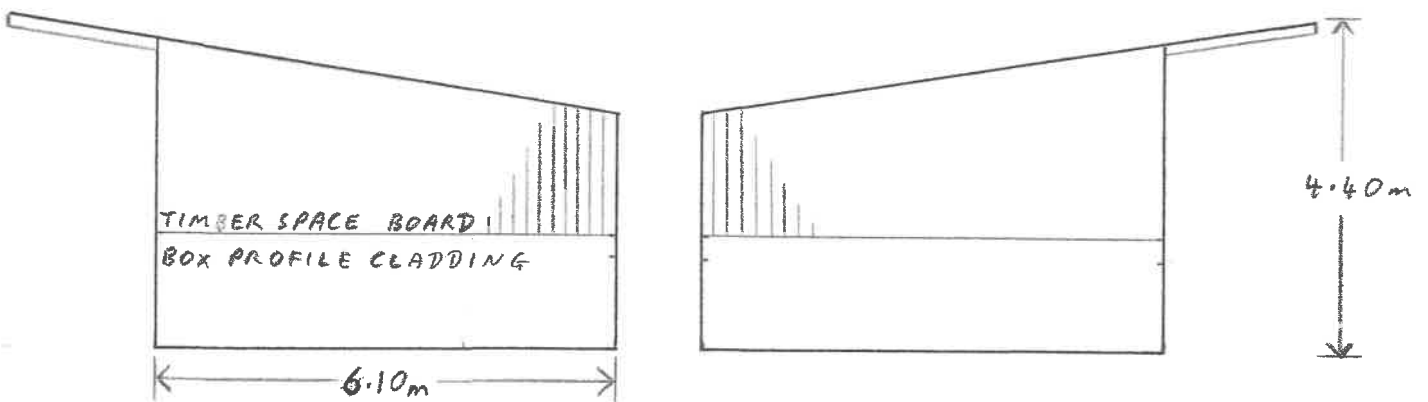


North East Elevation

320181153



South West Elevation



North West Elevation

South East Elevation