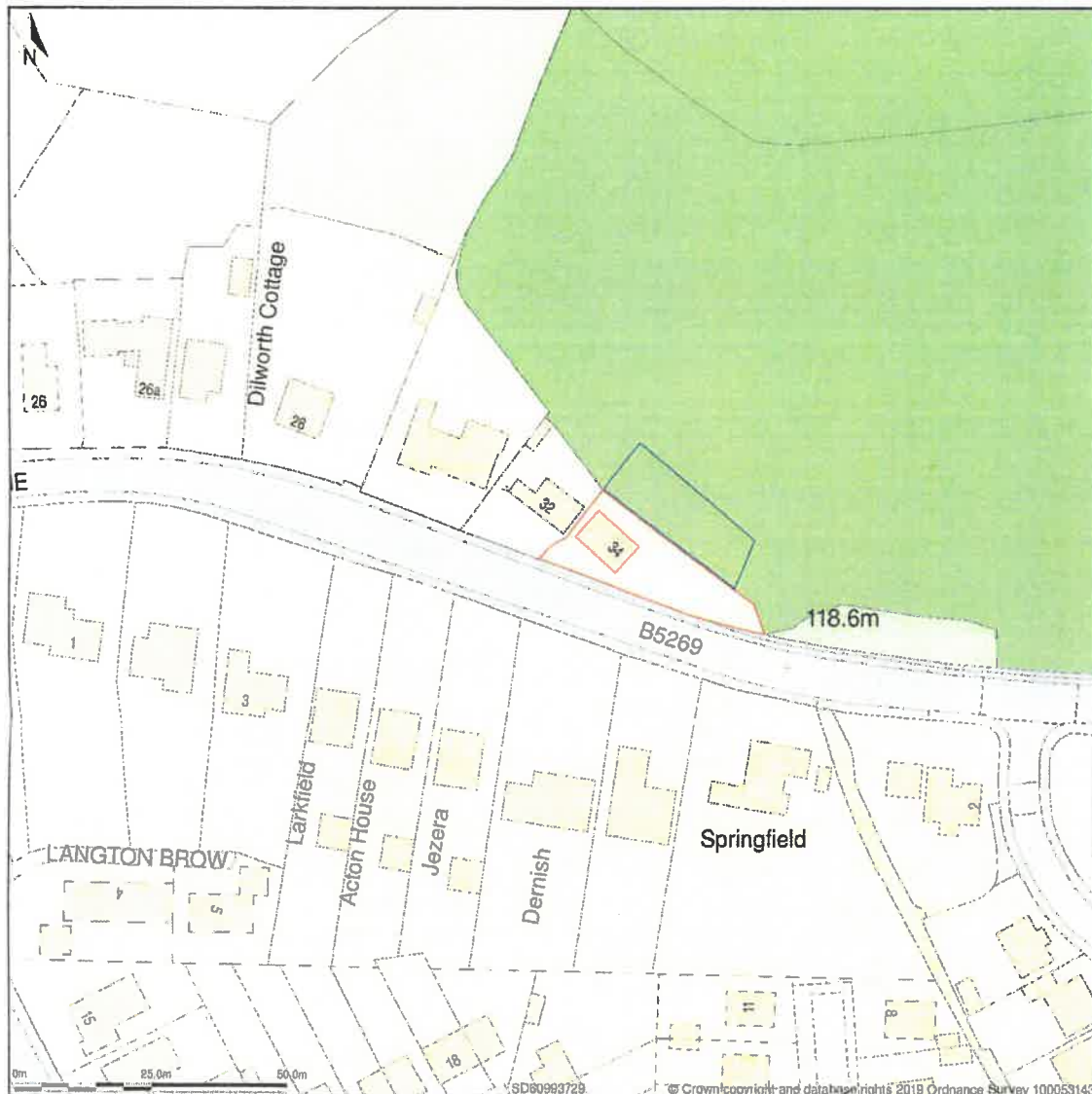


**34, Dilworth Lane, Longridge, Lancashire, PR3 3ST**



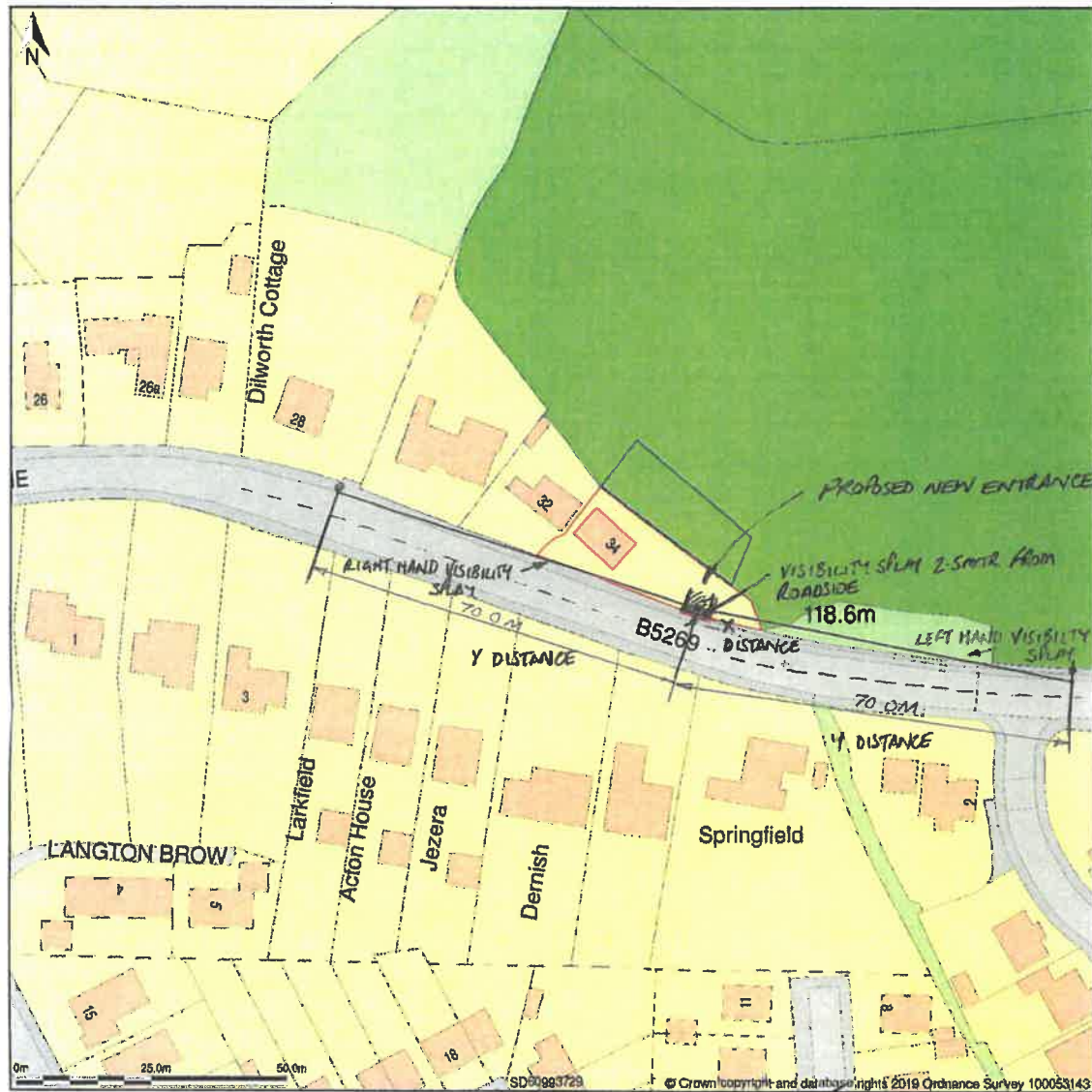
Site Plan shows area bounded by: 360891.41, 437199.22 361091.41, 437399.22 (at a scale of 1:1250), OSGridRef: SD60993729. The representation of a road, track or path is no evidence of a right of way. The representation of features as lines is no evidence of a property boundary.

Produced on 24th Jan 2019 from the Ordnance Survey National Geographic Database and incorporating surveyed revision available at this date. Reproduction in whole or part is prohibited without the prior permission of Ordnance Survey. © Crown copyright 2019. Supplied by [www.buyaplan.co.uk](http://www.buyaplan.co.uk) a licensed Ordnance Survey partner (100053143). Unique plan reference: #00386970-AF0862

Ordnance Survey and the OS Symbol are registered trademarks of Ordnance Survey, the national mapping agency of Great Britain. Buy A Plan logo, pdf design and the [www.buyaplan.co.uk](http://www.buyaplan.co.uk) website are Copyright © Pass Inc Ltd 2019

34, Dilworth Lane, Longridge, Lancashire, PR3 3ST

VISIBILITY SLAM PLAN

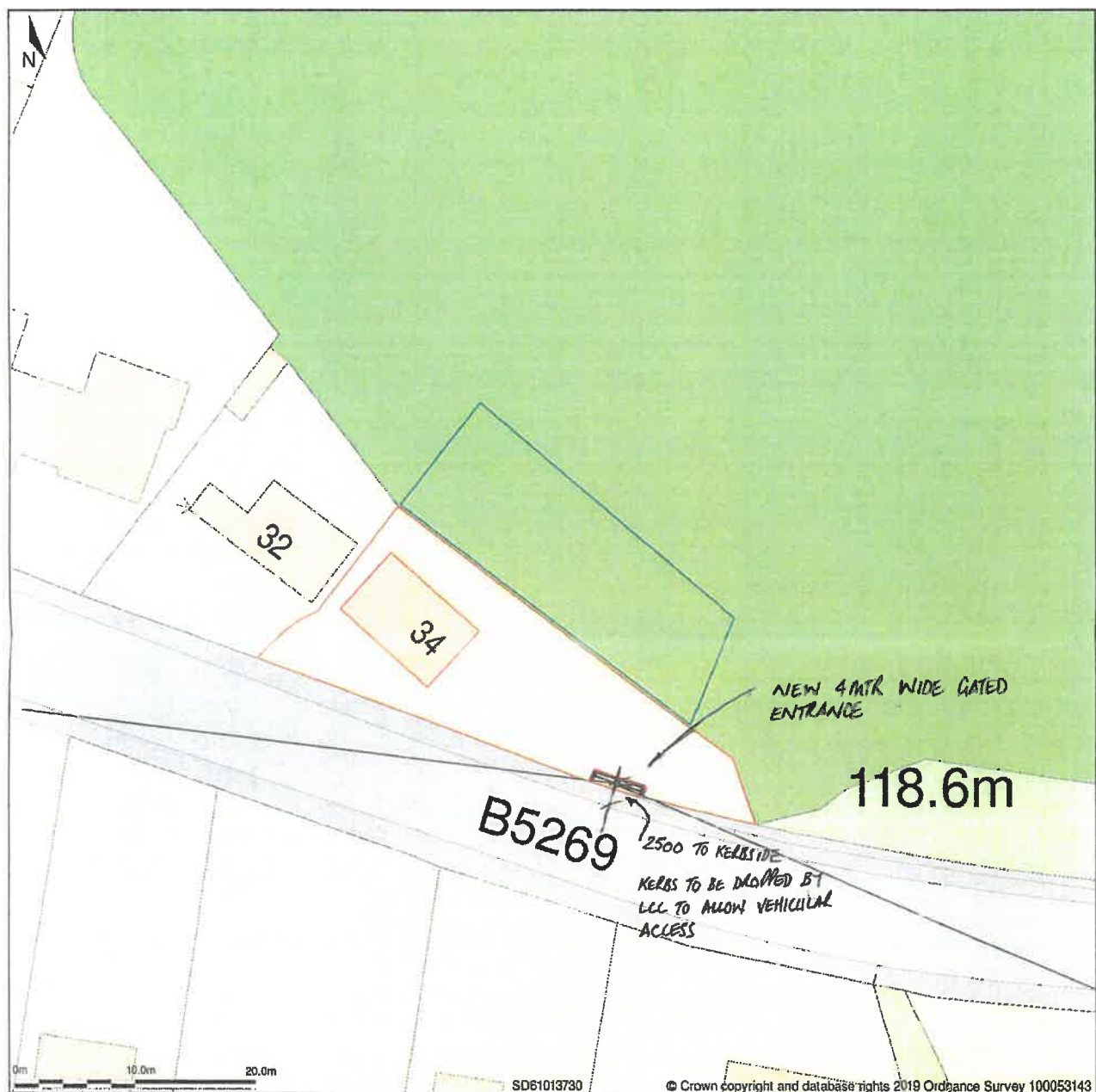


Site Plan shows area bounded by: 360891.41, 437199.22 361091.41, 437399.22 (at a scale of 1:1250), OSGridRef: SD60993729. The representation of a road, track or path is no evidence of a right of way. The representation of features as lines is no evidence of a property boundary.

Produced on 24th Jan 2019 from the Ordnance Survey National Geographic Database and incorporating surveyed revision available at this date. Reproduction in whole or part is prohibited without the prior permission of Ordnance Survey. © Crown copyright 2019. Supplied by [www.buyaplan.co.uk](http://www.buyaplan.co.uk) a licensed Ordnance Survey partner (100053143). Unique plan reference: #00386970-AF0962

Ordnance Survey and the OS Symbol are registered trademarks of Ordnance Survey, the national mapping agency of Great Britain. Buy A Plan logo, pdf design and the [www.buyaplan.co.uk](http://www.buyaplan.co.uk) website are Copyright © Pass Inc Ltd 2019

34, Dilworth Lane, Longridge, Lancashire, PR3 3ST

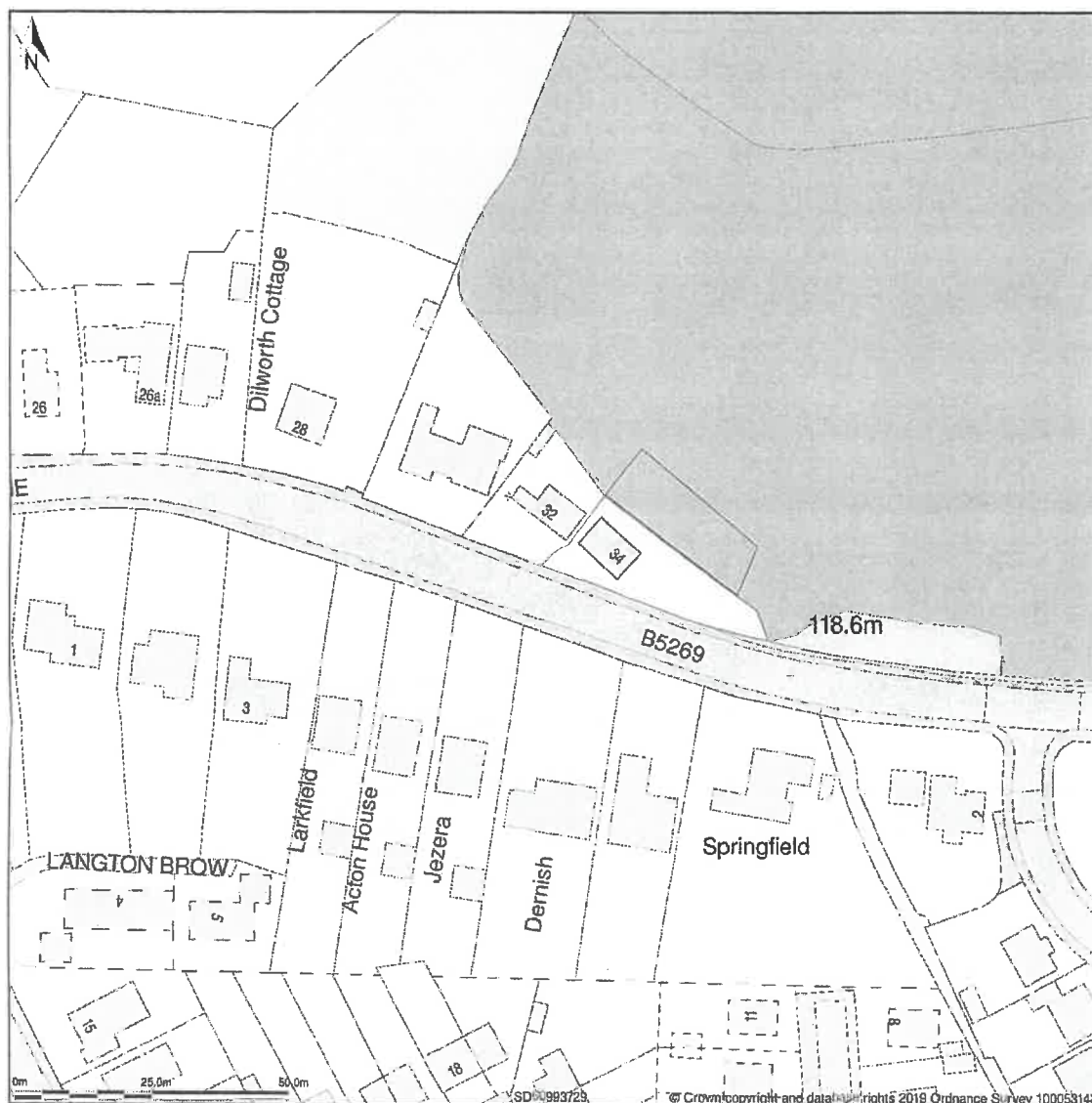


Block Plan shows area bounded by: 360968.03, 437262.19 361058.03, 437352.19 (at a scale of 1:500), OSGridRef: SD61013730. The representation of a road, track or path is no evidence of a right of way. The representation of features as lines is no evidence of a property boundary.

Produced on 24th Jan 2019 from the Ordnance Survey National Geographic Database and incorporating surveyed revision available at this date. Reproduction in whole or part is prohibited without the prior permission of Ordnance Survey, © Crown copyright 2019. Supplied by [www.buyaplan.co.uk](http://www.buyaplan.co.uk) a licensed Ordnance Survey partner (100053143). Unique plan reference: #00386969-7B6973

Ordnance Survey and the OS Symbol are registered trademarks of Ordnance Survey, the national mapping agency of Great Britain. Buy A Plan logo, pdf design and the [www.buyaplan.co.uk](http://www.buyaplan.co.uk) website are Copyright © Pass Inc Ltd 2019

**34. Dilworth Lane, Longridge, Lancashire, PR3 3ST**



Site Plan shows area bounded by: 360891.41, 437199.22 361091.41, 437399.22 (at a scale of 1:1250), OSGridRef: SD60993729. The representation of a road, track or path is no evidence of a right of way. The representation of features as lines is no evidence of a property boundary.

Produced on 24th Jan 2019 from the Ordnance Survey National Geographic Database and incorporating surveyed revision available at this date. Reproduction in whole or part is prohibited without the prior permission of Ordnance Survey. © Crown copyright 2019. Supplied by [www.buyaplan.co.uk](http://www.buyaplan.co.uk) a licensed Ordnance Survey partner (100053143). Unique plan reference: #00386970-AFD962

Ordnance Survey and the OS Symbol are registered trademarks of Ordnance Survey, the national mapping agency of Great Britain. Buy A Plan logo, pdf design and the [www.buyaplan.co.uk](http://www.buyaplan.co.uk) website are Copyright © Pass Inc Ltd 2019

Purchase of Land Document.pdf - Adobe Acrobat Reader DC

File Edit View Window Help


Home Tools

4538.01 Maureen .. ApplicationForm.pdf 34-Dilworth-Lane-... 34-Dilworth-Lane-... FeeCalculation.pdf AttachmentSumma... Purchase of Land D... x

File Print Email Burn Open

Satellite plan showing proposed new entrance - Windows Photo Viewer

File Print Email Burn Open



A satellite view of a residential property. The image shows a large house with a dark roof, a driveway with several cars, and a road labeled 'Dilworth Ln'. The surrounding area is green with trees and grass. A blue location pin is visible on the map.

Print PDF

Export PDF

Files to Word

Document.pdf

Word (.docx)

Language Change

Convert

Save PDF

PDF

Comment

Combine Files

Analyze Pages

Sign

Fill and Sign

Size PDF

Sign In

Share

and Completion Statements for your information.

I will now attend to the Registration formalities. This process can take between 10-14 weeks to

1341

10/01/2019



