


**Site Details:**

WOODFIELD GARAGE,  
WOODFIELD GARAGE,  
LONGSIGHT ROAD, CLAYTON  
LE DALE, BB2 7JA

**Client Ref:** O\_Callaghan\_Ltd\_req\_1  
**Report Ref:** GSTEST-4698130  
**Grid Ref:** 365810, 432618

**Map Name:** County Series  
**Map date:** 1844-1847  
**Scale:** 1:10,560  
**Printed at:** 1:10,560



Surveyed 1844  
Revised N/A  
Edition 1847  
Copyright N/A  
Levelled N/A

Surveyed 1844  
Revised N/A  
Edition N/A  
Copyright N/A  
Levelled N/A

**Powered by**

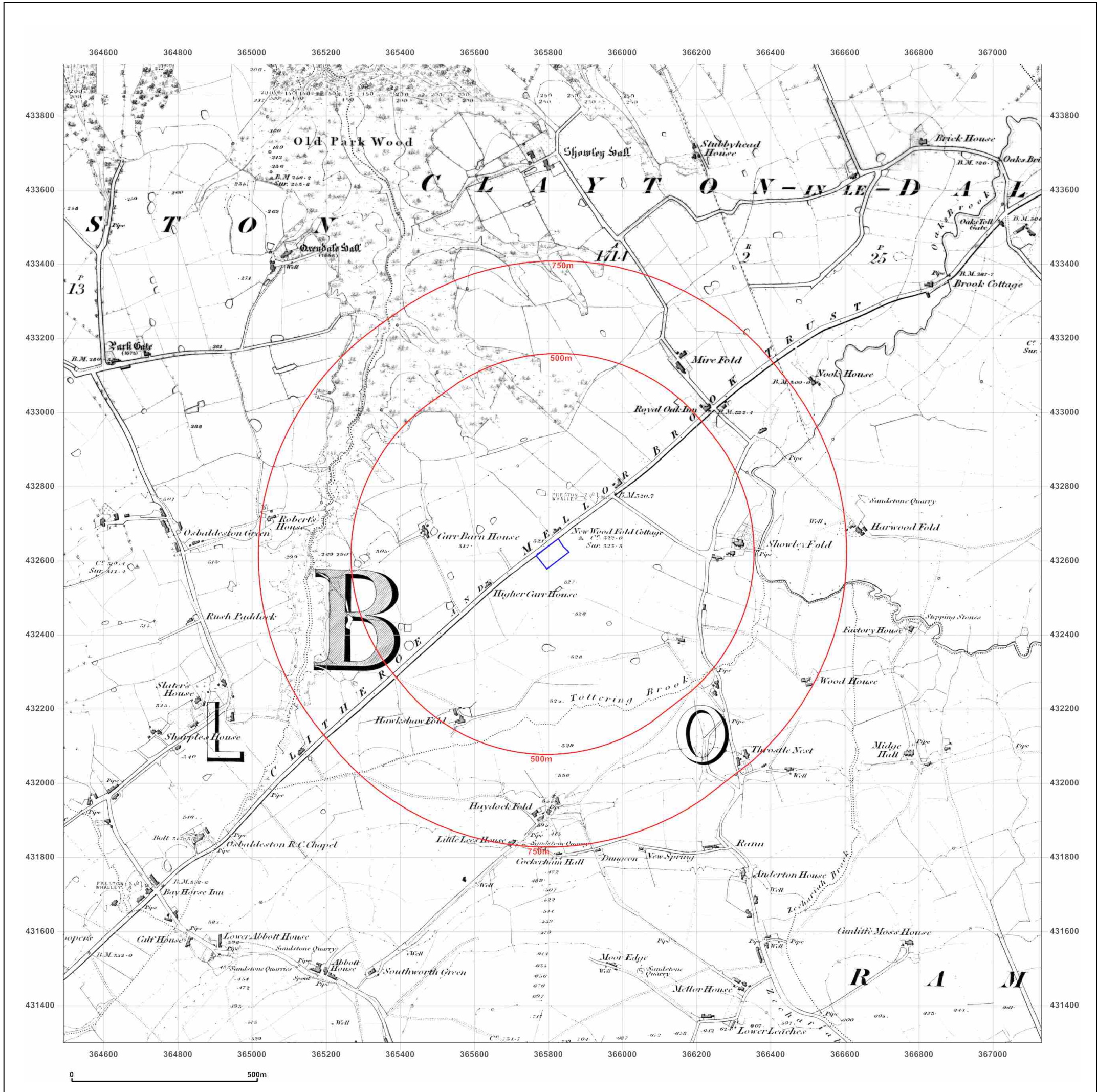


Produced by  
Groundsure Insights  
T: 08444 159000  
E: [info@groundsure.com](mailto:info@groundsure.com)  
W: [www.groundsure.com](http://www.groundsure.com)

© Crown copyright and database rights 2018 Ordnance Survey 100035207

Production date: 31 January 2018

Map legend available at:  
[www.groundsure.com/sites/default/files/groundsure\\_legend.pdf](http://www.groundsure.com/sites/default/files/groundsure_legend.pdf)



**Site Details:**

WOODFIELD GARAGE,  
WOODFIELD GARAGE,  
LONGSIGHT ROAD, CLAYTON  
LE DALE, BB2 7JA

**Client Ref:** O\_Callaghan\_Ltd\_req\_1  
**Report Ref:** GSTEST-4698130  
**Grid Ref:** 365810, 432618

**Map Name:** County Series

**Map date:** 1892

**Scale:** 1:10,560

**Printed at:** 1:10,560



Surveyed 1892  
Revised 1892  
Edition N/A  
Copyright N/A  
Levelled N/A

Surveyed 1892  
Revised 1892  
Edition N/A  
Copyright N/A  
Levelled N/A

Surveyed 1892  
Revised 1892  
Edition N/A  
Copyright N/A  
Levelled N/A

Surveyed 1892  
Revised 1892  
Edition N/A  
Copyright N/A  
Levelled N/A

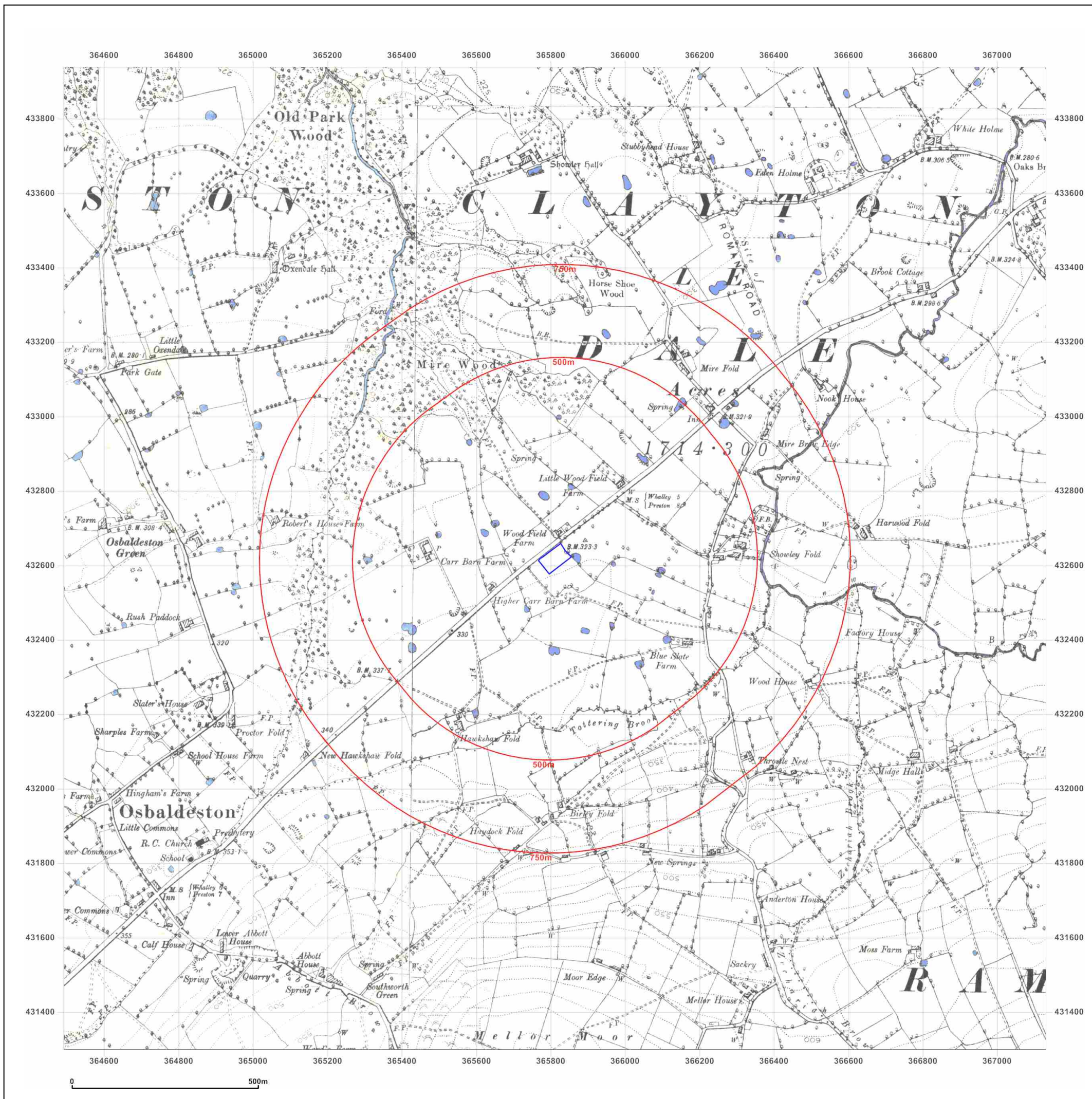


Produced by  
Groundsure Insights  
T: 08444 159000  
E: [info@groundsure.com](mailto:info@groundsure.com)  
W: [www.groundsure.com](http://www.groundsure.com)

© Crown copyright and database rights 2018 Ordnance Survey 100035207

Production date: 31 January 2018

Map legend available at:  
[www.groundsure.com/sites/default/files/groundsure\\_legend.pdf](http://www.groundsure.com/sites/default/files/groundsure_legend.pdf)



**Site Details:**

WOODFIELD GARAGE,  
WOODFIELD GARAGE,  
LONGSIGHT ROAD, CLAYTON  
LE DALE, BB2 7JA

**Client Ref:** O\_Callaghan\_Ltd\_req\_1  
**Report Ref:** GSTEST-4698130  
**Grid Ref:** 365810, 432618

**Map Name:** County Series

**Map date:** 1910

**Scale:** 1:10,560

**Printed at:** 1:10,560



Surveyed 1844  
Revised 1910  
Edition N/A  
Copyright N/A  
Levelled N/A

Surveyed 1844  
Revised 1910  
Edition N/A  
Copyright N/A  
Levelled N/A

Surveyed 1844  
Revised 1910  
Edition N/A  
Copyright N/A  
Levelled N/A

Surveyed 1844  
Revised 1910  
Edition N/A  
Copyright N/A  
Levelled N/A

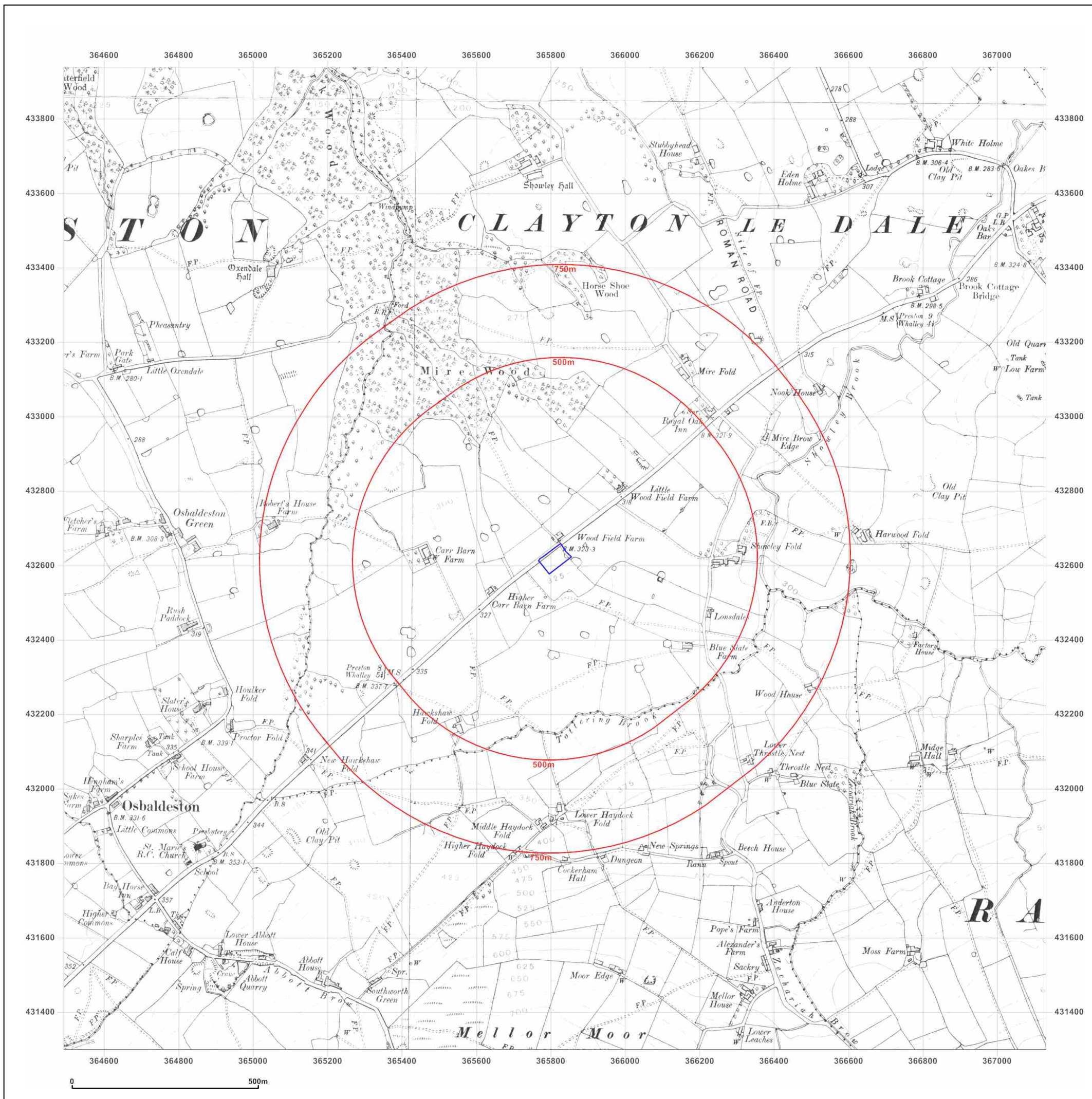


Produced by  
Groundsure Insights  
T: 08444 159000  
E: [info@groundsure.com](mailto:info@groundsure.com)  
W: [www.groundsure.com](http://www.groundsure.com)

© Crown copyright and database rights 2018 Ordnance Survey 100035207

Production date: 31 January 2018

Map legend available at:  
[www.groundsure.com/sites/default/files/groundsure\\_legend.pdf](http://www.groundsure.com/sites/default/files/groundsure_legend.pdf)



**Site Details:**

WOODFIELD GARAGE,  
WOODFIELD GARAGE,  
LONGSIGHT ROAD, CLAYTON  
LE DALE, BB2 7JA

**Client Ref:** O\_Callaghan\_Ltd\_req\_1  
**Report Ref:** GSTEST-4698130  
**Grid Ref:** 365810, 432618

**Map Name:** County Series

**Map date:** 1930-1932

**Scale:** 1:10,560

**Printed at:** 1:10,560




Surveyed 1844  
Revised 1932  
Edition N/A  
Copyright N/A  
Levelled N/A

Surveyed 1844  
Revised 1932  
Edition N/A  
Copyright N/A  
Levelled N/A

Surveyed 1844  
Revised 1932  
Edition N/A  
Copyright N/A  
Levelled N/A

Surveyed 1844  
Revised 1930  
Edition N/A  
Copyright N/A  
Levelled N/A

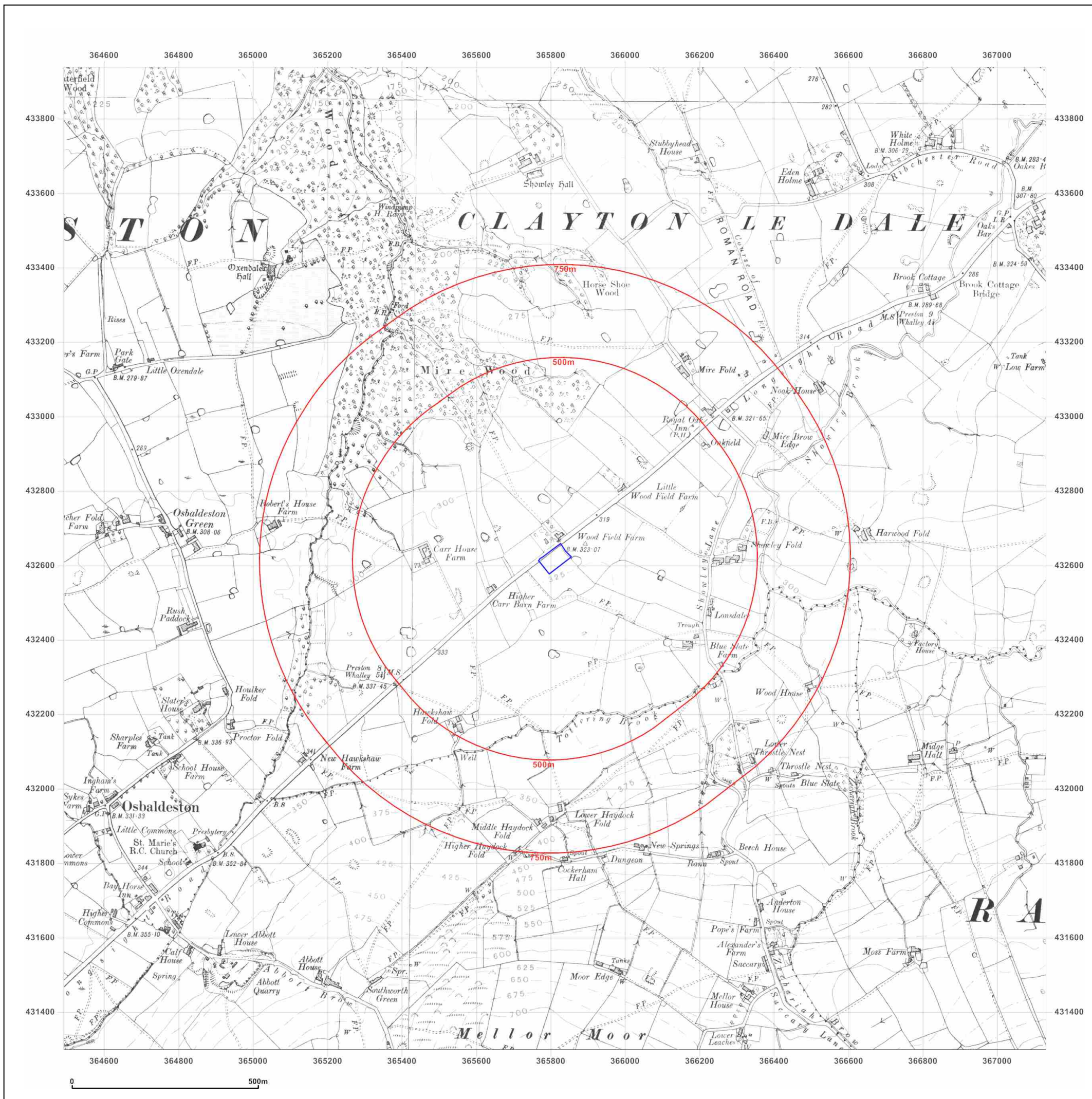


Produced by  
Groundsure Insights  
T: 08444 159000  
E: [info@groundsure.com](mailto:info@groundsure.com)  
W: [www.groundsure.com](http://www.groundsure.com)

© Crown copyright and database rights 2018 Ordnance Survey 100035207

Production date: 31 January 2018

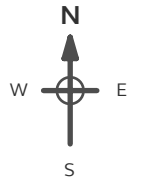
Map legend available at:  
[www.groundsure.com/sites/default/files/groundsure\\_legend.pdf](http://www.groundsure.com/sites/default/files/groundsure_legend.pdf)



**Site Details:**  
 WOODFIELD GARAGE,  
 WOODFIELD GARAGE,  
 LONGSIGHT ROAD, CLAYTON  
 LE DALE, BB2 7JA

**Client Ref:** O\_Callaghan\_Ltd\_req\_1  
**Report Ref:** GSTEST-4698130  
**Grid Ref:** 365810, 432618

**Map Name:** County Series  
**Map date:** 1938  
**Scale:** 1:10,560  
**Printed at:** 1:10,560



Surveyed 1844  
 Revised 1938  
 Edition N/A  
 Copyright N/A  
 Levelled N/A

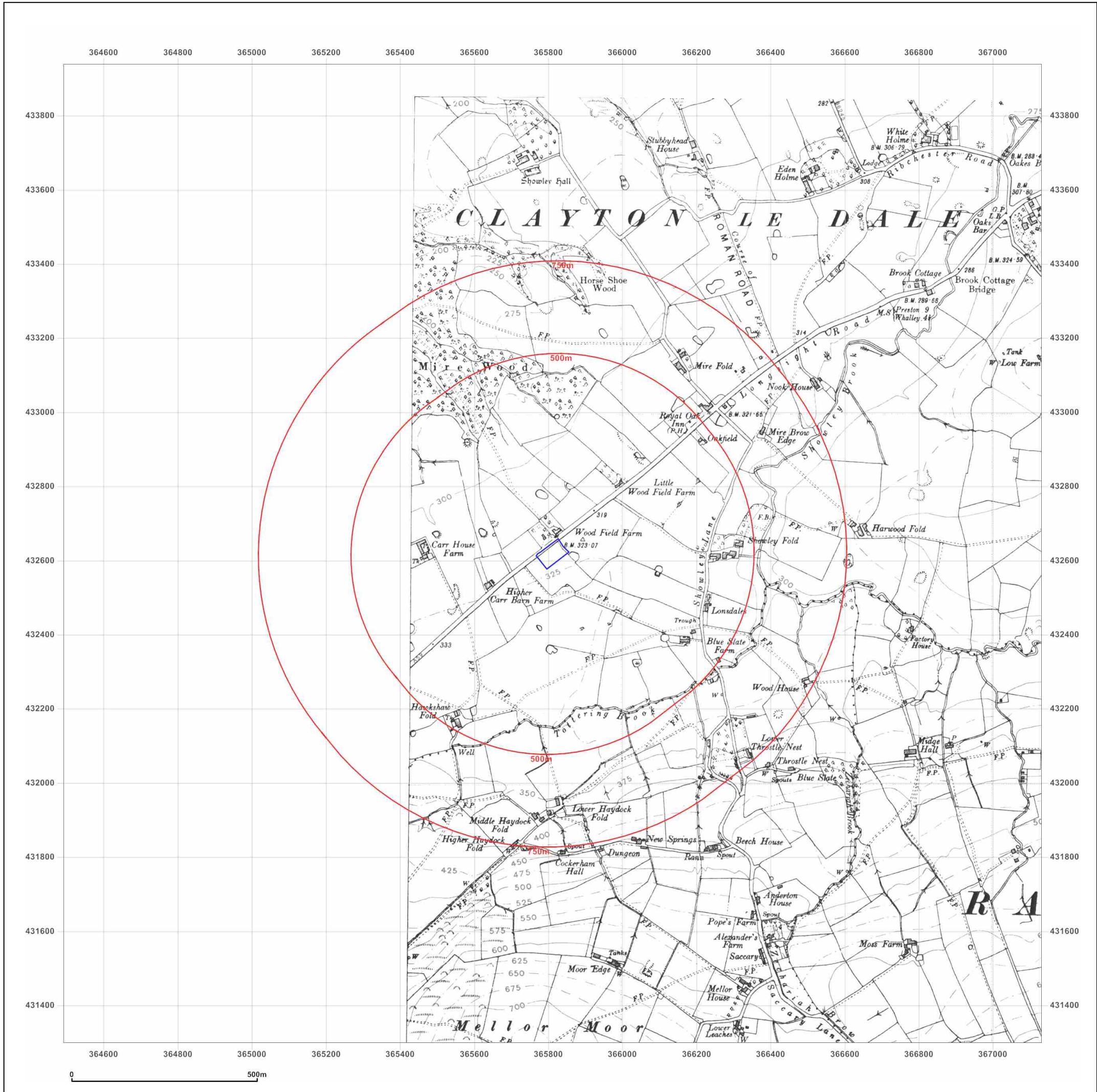
**Powered by**  


Produced by  
 Groundsure Insights  
 T: 08444 159000  
 E: [info@groundsure.com](mailto:info@groundsure.com)  
 W: [www.groundsure.com](http://www.groundsure.com)

© Crown copyright and database rights 2018 Ordnance Survey 100035207

Production date: 31 January 2018

Map legend available at:  
[www.groundsure.com/sites/default/files/groundsure\\_legend.pdf](http://www.groundsure.com/sites/default/files/groundsure_legend.pdf)



**Site Details:**

WOODFIELD GARAGE,  
WOODFIELD GARAGE,  
LONGSIGHT ROAD, CLAYTON  
LE DALE, BB2 7JA

**Client Ref:** O\_Callaghan\_Ltd\_req\_1  
**Report Ref:** GSTEST-4698130  
**Grid Ref:** 365810, 432618

**Map Name:** Provisional

**Map date:** 1951

**Scale:** 1:10,560

**Printed at:** 1:10,560



Surveyed 1951  
Revised 1951  
Edition N/A  
Copyright N/A  
Levelled N/A

Surveyed 1951  
Revised 1951  
Edition N/A  
Copyright N/A  
Levelled N/A

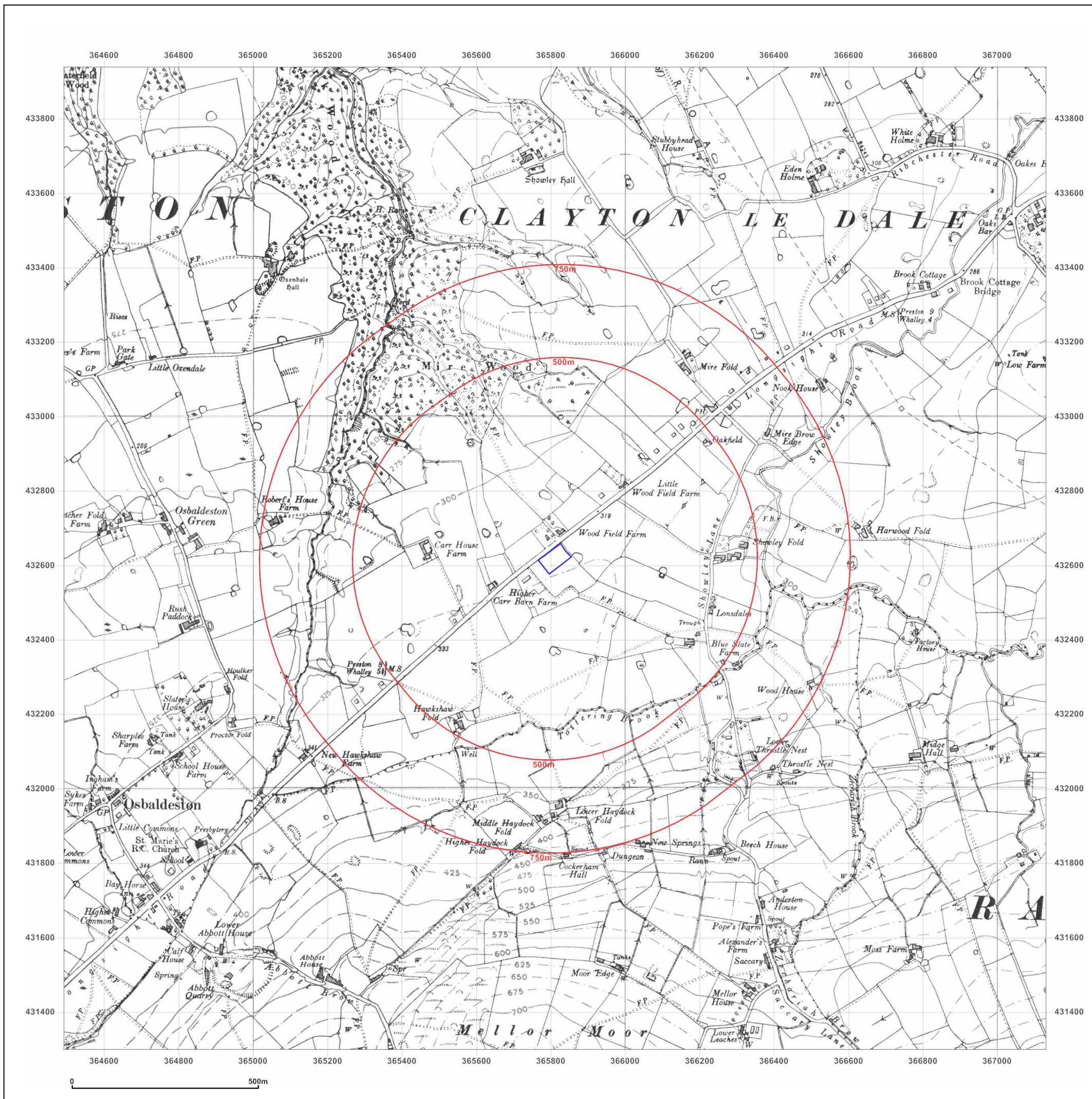


Produced by  
Groundsure Insights  
T: 08444 159000  
E: [info@groundsure.com](mailto:info@groundsure.com)  
W: [www.groundsure.com](http://www.groundsure.com)

© Crown copyright and database rights 2018 Ordnance Survey 100035207

Production date: 31 January 2018

Map legend available at:  
[www.groundsure.com/sites/default/files/groundsure\\_legend.pdf](http://www.groundsure.com/sites/default/files/groundsure_legend.pdf)


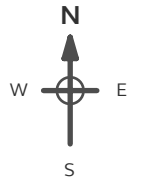


**Site Details:**


WOODFIELD GARAGE,  
WOODFIELD GARAGE,  
LONGSIGHT ROAD, CLAYTON  
LE DALE, BB2 7JA

**Client Ref:** O\_Callaghan\_Ltd\_req\_1  
**Report Ref:** GSTEST-4698130  
**Grid Ref:** 365810, 432618

**Map Name:** National Grid  
**Map date:** 1976  
**Scale:** 1:10,000  
**Printed at:** 1:10,000



Surveyed 1975  
Revised 1976  
Edition N/A  
Copyright N/A  
Levelled N/A

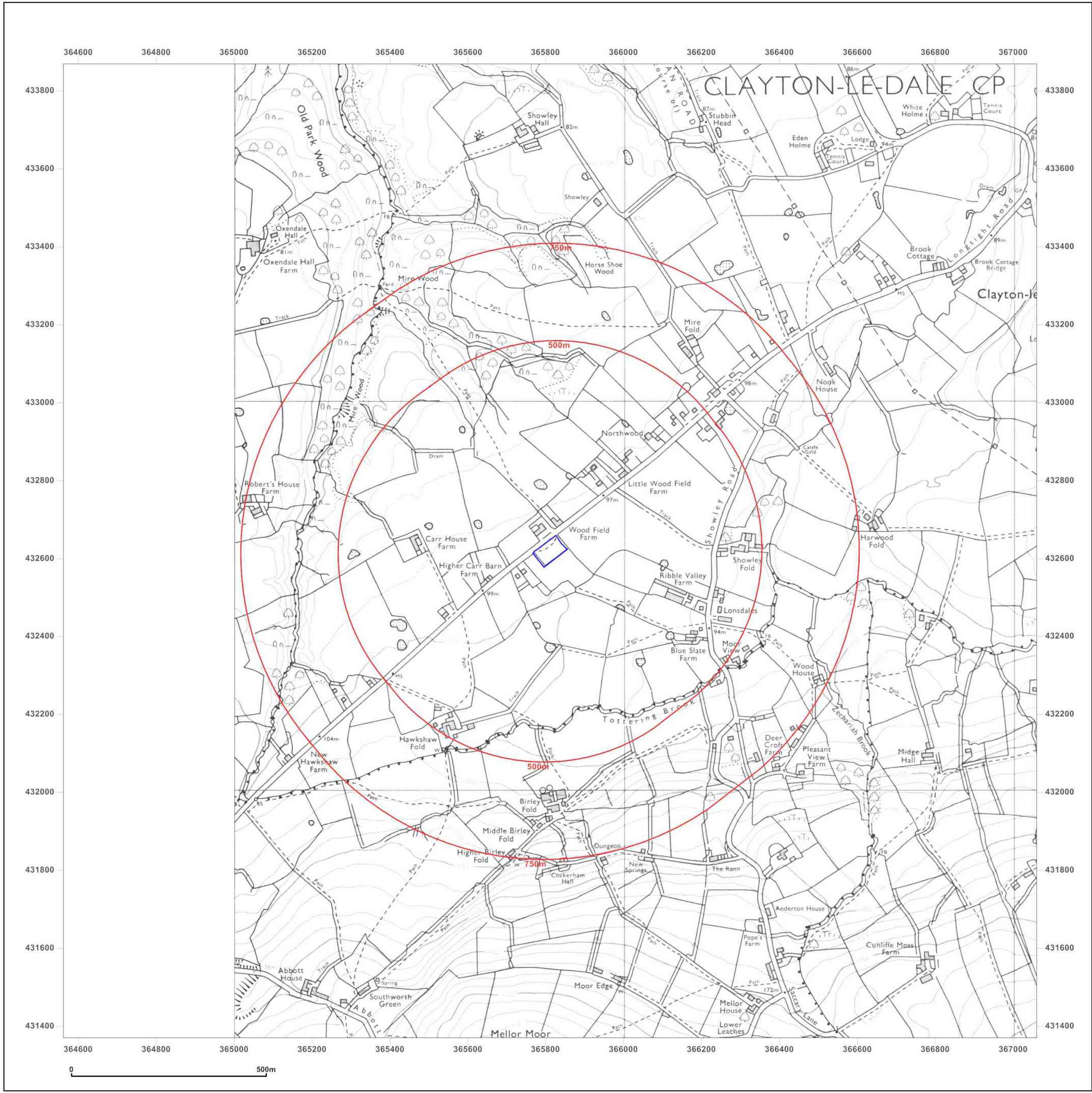


Produced by  
Groundsure Insights  
T: 08444 159000  
E: [info@groundsure.com](mailto:info@groundsure.com)  
W: [www.groundsure.com](http://www.groundsure.com)

© Crown copyright and database rights 2018 Ordnance Survey 100035207

Production date: 31 January 2018

Map legend available at:  
[www.groundsure.com/sites/default/files/groundsure\\_legend.pdf](http://www.groundsure.com/sites/default/files/groundsure_legend.pdf)



**Site Details:**

WOODFIELD GARAGE,  
WOODFIELD GARAGE,  
LONGSIGHT ROAD, CLAYTON  
LE DALE, BB2 7JA


**Client Ref:** O\_Callaghan\_Ltd\_req\_1  
**Report Ref:** GSTEST-4698130  
**Grid Ref:** 365810, 432618

**Map Name:** 1:10,000 Raster

**Map date:** 2002

**Scale:** 1:10,000

**Printed at:** 1:10,000

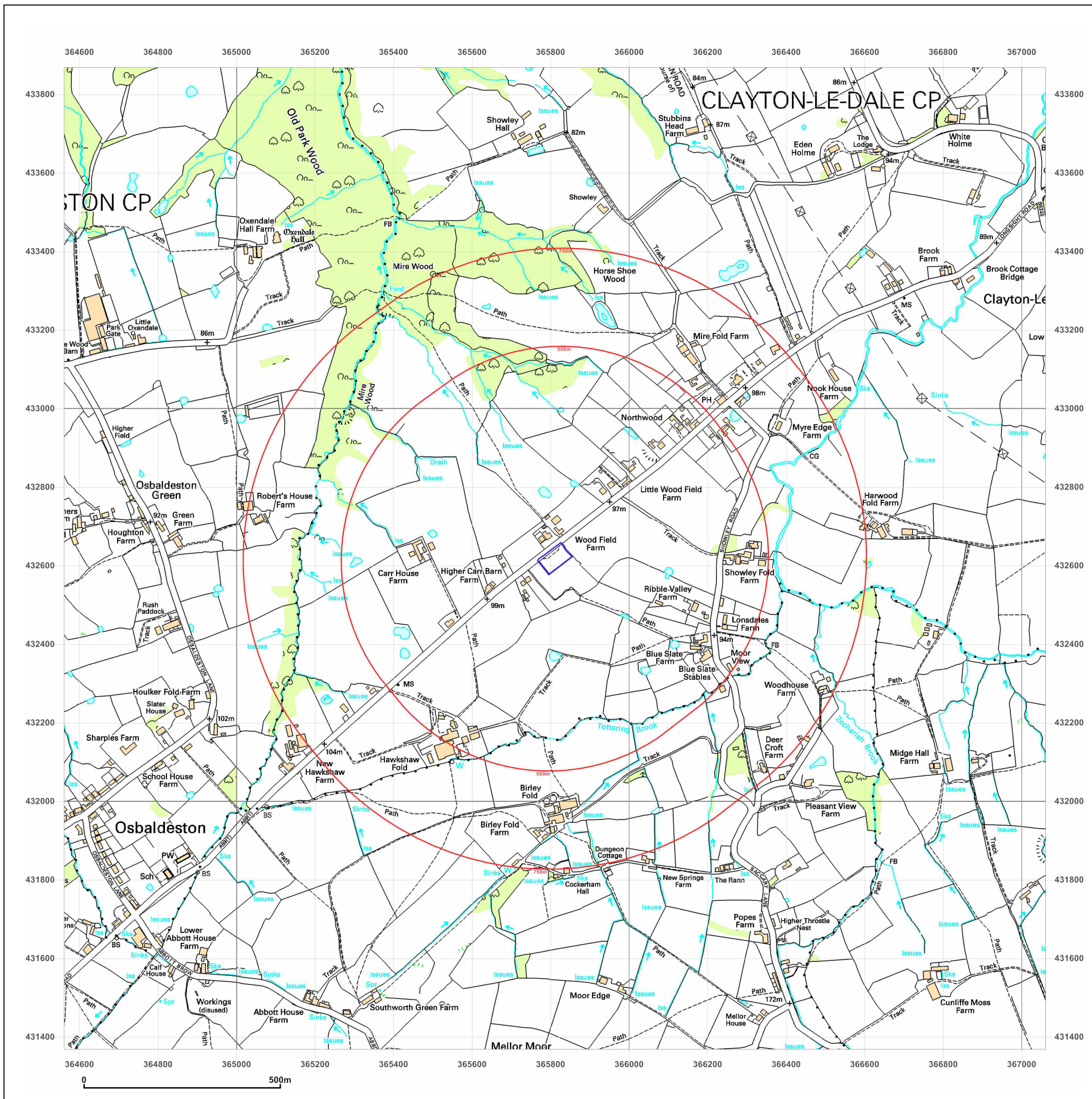


Produced by  
Groundsure Insights  
T: 08444 159000  
E: [info@groundsure.com](mailto:info@groundsure.com)  
W: [www.groundsure.com](http://www.groundsure.com)

© Crown copyright and database rights 2018 Ordnance Survey 100035207

Production date: 31 January 2018


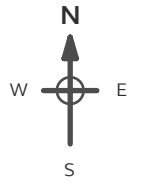
Map legend available at:  
[www.groundsure.com/sites/default/files/groundsure\\_legend.pdf](http://www.groundsure.com/sites/default/files/groundsure_legend.pdf)



**Site Details:**  
 WOODFIELD GARAGE,  
 WOODFIELD GARAGE,  
 LONGSIGHT ROAD, CLAYTON  
 LE DALE, BB2 7JA

**Client Ref:** O\_Callaghan\_Ltd\_req\_1  
**Report Ref:** GSTEST-4698130  
**Grid Ref:** 365810, 432618

**Map Name:** National Grid  
**Map date:** 2010  
**Scale:** 1:10,000  
**Printed at:** 1:10,000



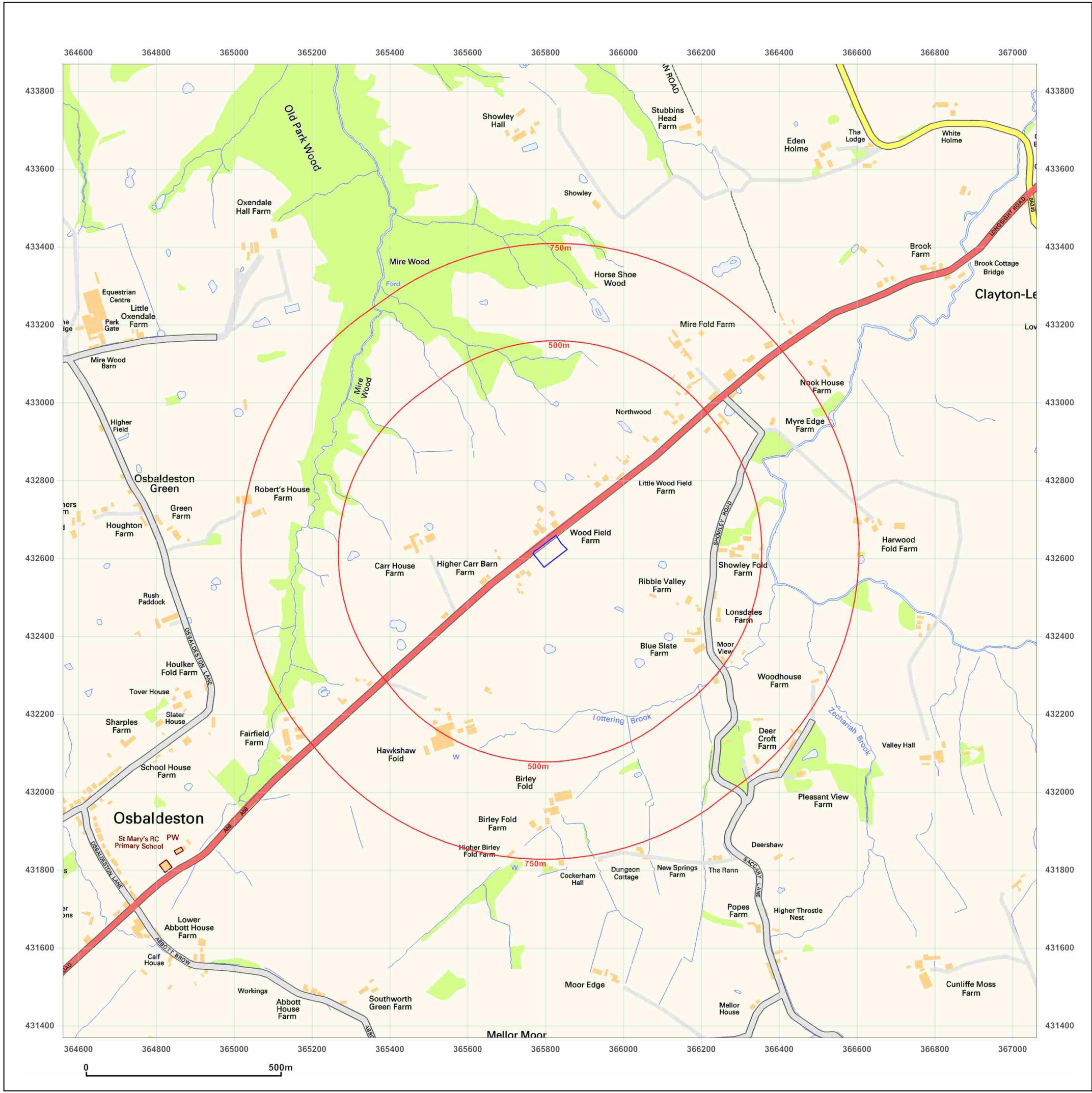
**Powered by**  


Produced by  
 Groundsure Insights  
 T: 08444 159000  
 E: [info@groundsure.com](mailto:info@groundsure.com)  
 W: [www.groundsure.com](http://www.groundsure.com)

© Crown copyright and database rights 2018 Ordnance Survey 100035207

Production date: 31 January 2018


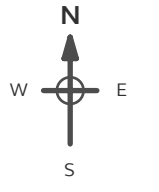
Map legend available at:  
[www.groundsure.com/sites/default/files/groundsure\\_legend.pdf](http://www.groundsure.com/sites/default/files/groundsure_legend.pdf)



**Site Details:**  
 WOODFIELD GARAGE,  
 WOODFIELD GARAGE,  
 LONGSIGHT ROAD, CLAYTON  
 LE DALE, BB2 7JA

**Client Ref:** O\_Callaghan\_Ltd\_req\_1  
**Report Ref:** GSTEST-4698130  
**Grid Ref:** 365810, 432618

**Map Name:** National Grid  
**Map date:** 2014  
**Scale:** 1:10,000  
**Printed at:** 1:10,000



**Powered by**  

 Produced by  
 Groundsure Insights  
 T: 08444 159000  
 E: [info@groundsure.com](mailto:info@groundsure.com)  
 W: [www.groundsure.com](http://www.groundsure.com)

© Crown copyright and database rights 2018 Ordnance Survey 100035207

Production date: 31 January 2018

Map legend available at:  
[www.groundsure.com/sites/default/files/groundsure\\_legend.pdf](http://www.groundsure.com/sites/default/files/groundsure_legend.pdf)

