




this drawing is to be read in conjunction with all relevant consultants and specialists drawings. the architect is to be notified of any discrepancies before proceeding. do not scale from this drawing. all dimensions are to be checked on site. this drawing is subject to copyright.

-  existing tree's to remain
-  proposed tree's
-  existing tree canopies
- (158.96) existing levels
- +158.50 proposed levels



Rev.C	Submitted for planning	20.02.19
Rev.B	Client changes to elevations	12.02.19
Rev.A	Pre-app advice changes	17.12.18

stanton andrews architects
 44 york street
 clitheroe
 BB7 2DL
 t 01200 444490
 e mail@stantonandrews.co.uk
 w stantonandrews.co.uk

**Sugar Hill Farm,
 Cow Ark**
Proposed Site Plan

drg.no. **1837 PLO1** rev. **C**
 drawn. **he** date. **February 2019** scale. **1:100 @ A1**