



Location Plan.

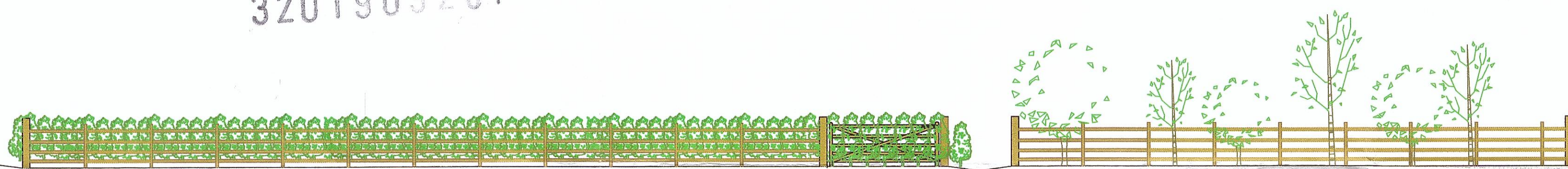
Scale = 1:1250



Site Plan.

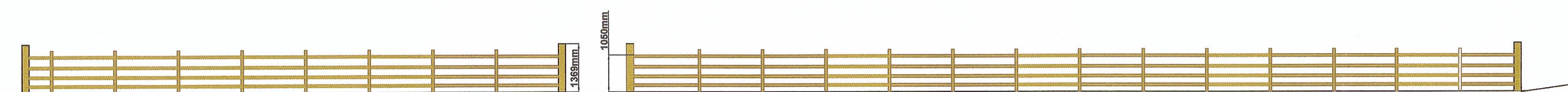
Scale = 1:500

320190328P




North Elevation

West Elevation



East Elevation

South Elevation



Plan

Scale = 1:100

**J.HADFIELD.  
ENGINEERING,SURVEYING.**

Springs House, Chipping, Lancashire, PR3 2QG.  
Tel 07740 929096.

Clients Details,  
**Mr & Mrs S. WRIGHT**

Project Details,  
**Proposed Exercise Area  
Proposed Plans & Elevations**

Project Address,  
**Blackhall Cottage  
Chipping  
Lancs**

Project Number, 456/201	Date, Feb/19	Scale, 1:100 1:200 1:1250	By, JH
----------------------------	-----------------	------------------------------------	-----------

DO NOT SCALE THIS DRAWING. CHECK ALL DIMENSIONS ON SITE

THIS DRAWING IS PROTECTED BY COPYRIGHT. IT MAY NOT BE REPRODUCED IN ANY FORM OR BY ANY MEANS FOR ANY PURPOSE, WITHOUT EXPRESS WRITTEN PERMISSION FROM J.HADFIELD, ENGINEERING/SURVEYING.