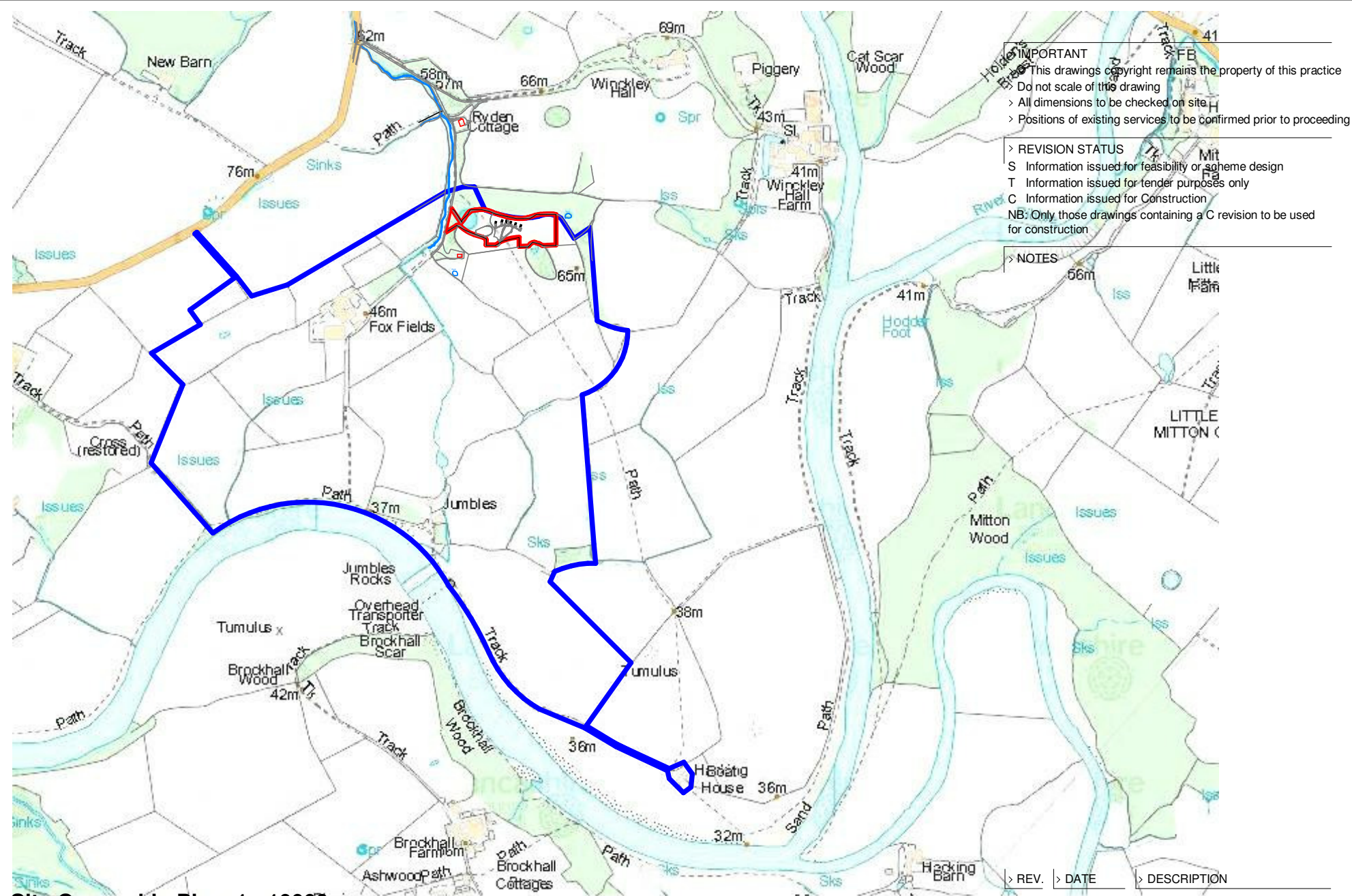
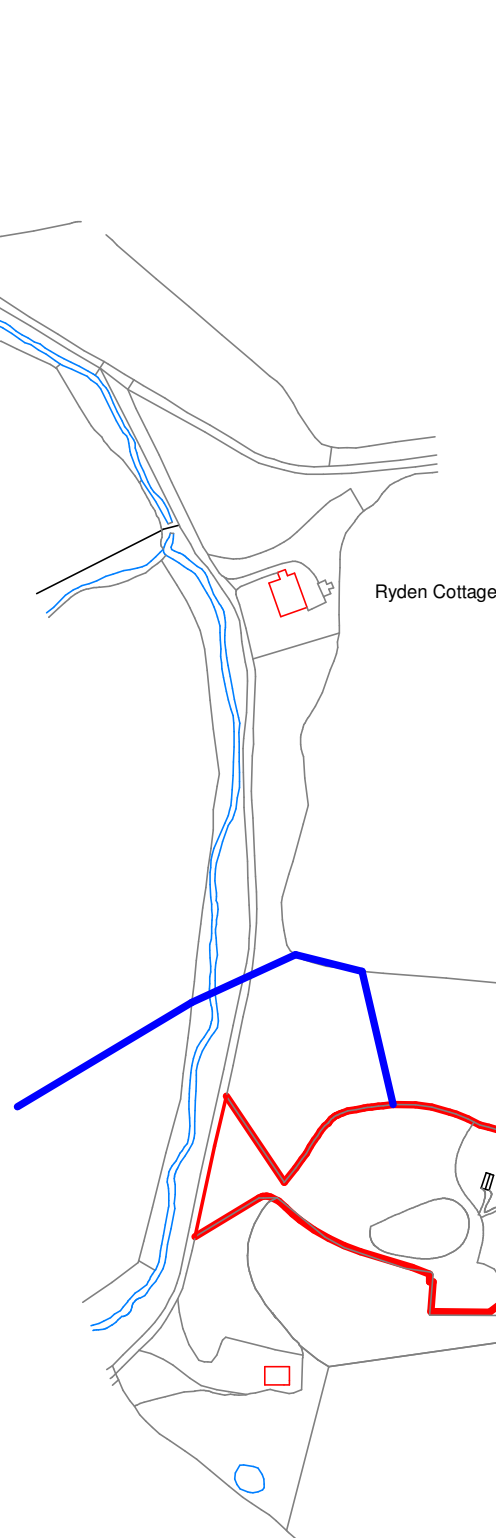


B6243



Site Ownership Plan 1 : 10000

IMPORTANT
 This drawings copyright remains the property of this practice
 Do not scale this drawing
 > All dimensions to be checked on site
 > Positions of existing services to be confirmed prior to proceeding

REVISION STATUS
 S Information issued for feasibility or scheme design
 T Information issued for tender purposes only
 C Information issued for Construction
 NB: Only those drawings containing a C revision to be used for construction

NOTES

REV.	DATE	DESCRIPTION

CLIENT
Mr J. Wilkinson

PROJECT
Proposed Events Building
Hobbit Hill, Foxfields Farm

DRAWING TITLE
SITE LOCATION PLAN

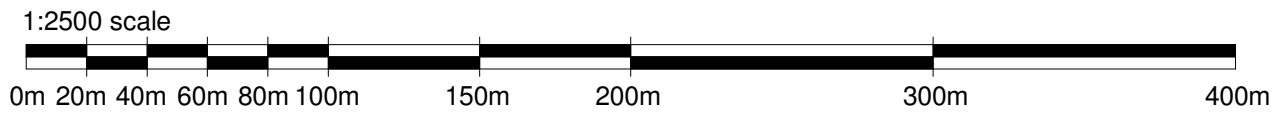
STATUS	CODE
PLANNING	

SCALE	DATE	DRAWN	CHECKED
As indicated@A3	10/06/19	JO	NA

DRG NO.	REV.
6409-L(01)01	

— Site Boundary Line

— Ownership Boundary Line



LOCATION PLAN 1 : 2500

fwp

> FWP
 6 & 7 RIBBLESDALE PLACE
 PRESTON PR1 3NA
 T (01772) 259824
 F (01772) 203375
 E mail@fwp.uk.com
 www.fwpgroup.co.uk

Frank Whittle Partnership Limited