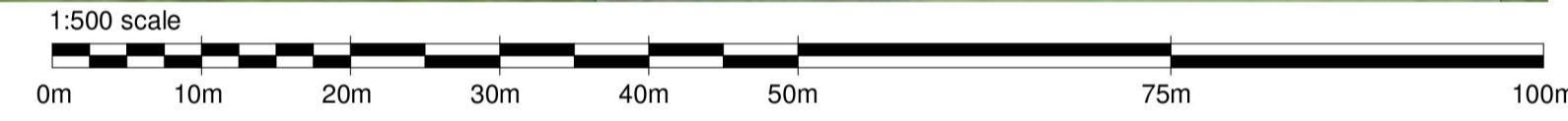


PROPOSED SITE PLAN 1 : 500



- Indicative Drainage Strategy - Foul and Grey Water
- Indicative Drainage Strategy - Rainwater
- Waste Management Strategy

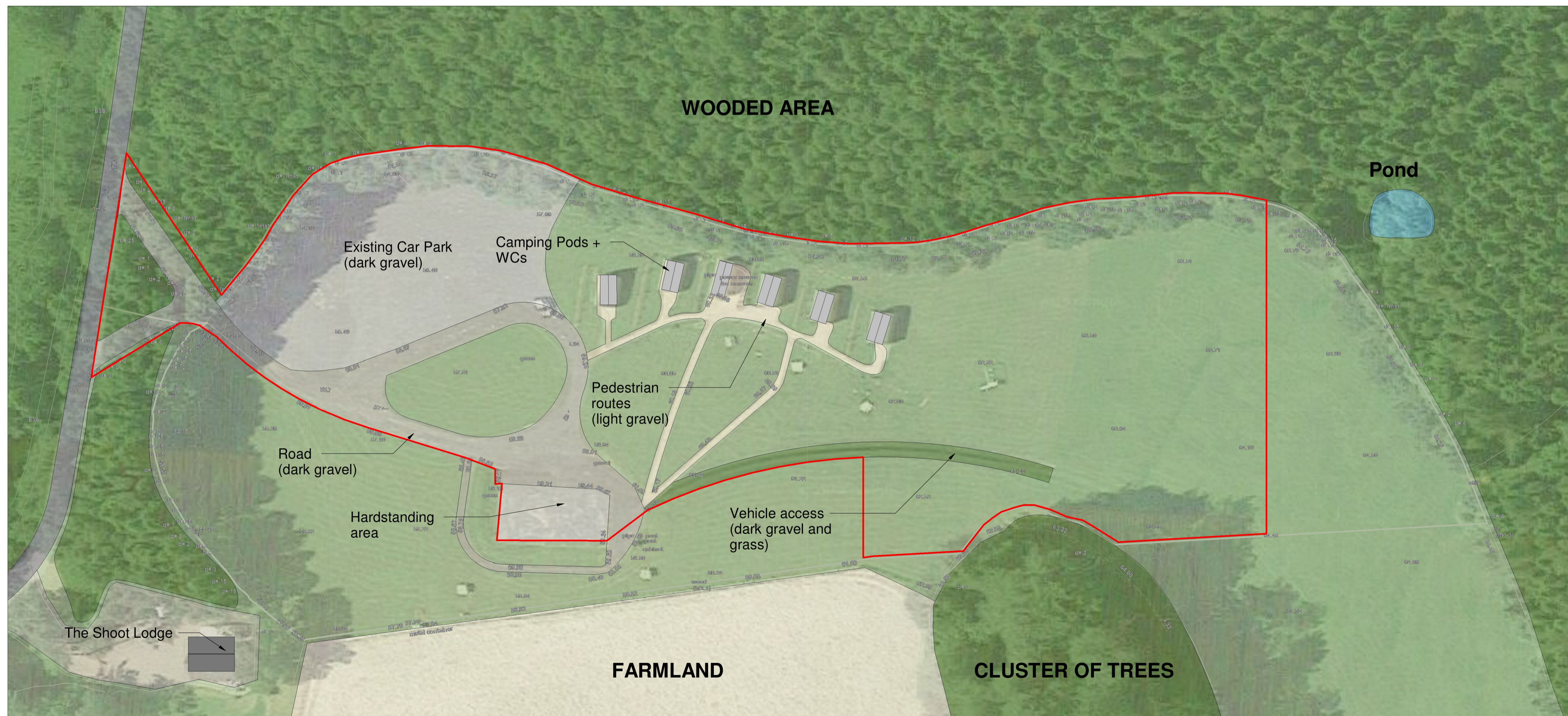
— Site Boundary Line
Site area = 9914m²



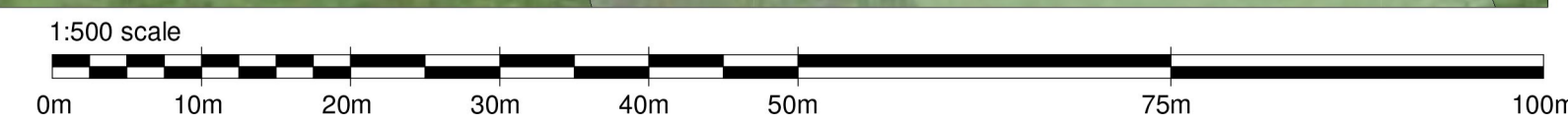
IMPORTANT
 © This drawings copyright remains the property of this practice
 Do not scale of this drawing
 All dimensions to be checked on site
 Positions of existing services to be confirmed prior to proceeding

REVISION STATUS
 S Information issued for feasibility or scheme design
 T Information issued for tender purposes only
 C Information issued for Construction
 NB: Only those drawings containing a C revision to be used for construction

NOTES



EXISTING SITE PLAN 1 : 500



REV.	DATE	DESCRIPTION
02	10/06/19	General amendments following Client Meeting
01	31/05/19	General amendments following Client Review

CLIENT
Mr J. Wilkinson

PROJECT
Proposed Events Building
Hobbit Hill, Foxfields Farm

DRAWING TITLE
EXISTING & PROPOSED SITE PLANS

STATUS
PLANNING

SCALE	DATE	DRAWN	CHECKED
1 : 500@A1	22/05/19	JO	NA

DRG NO.	REV.
6409-L(02)01	02

fwp

6 & 7 RIBBLESDALE PLACE
 PRESTON PR1 3NA
 T (01772) 259824
 F (01772) 203375
 E mail@fwp.co.uk
 www.fwpgroup.co.uk

Frank Whittle Partnership Limited