
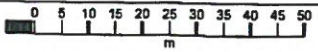
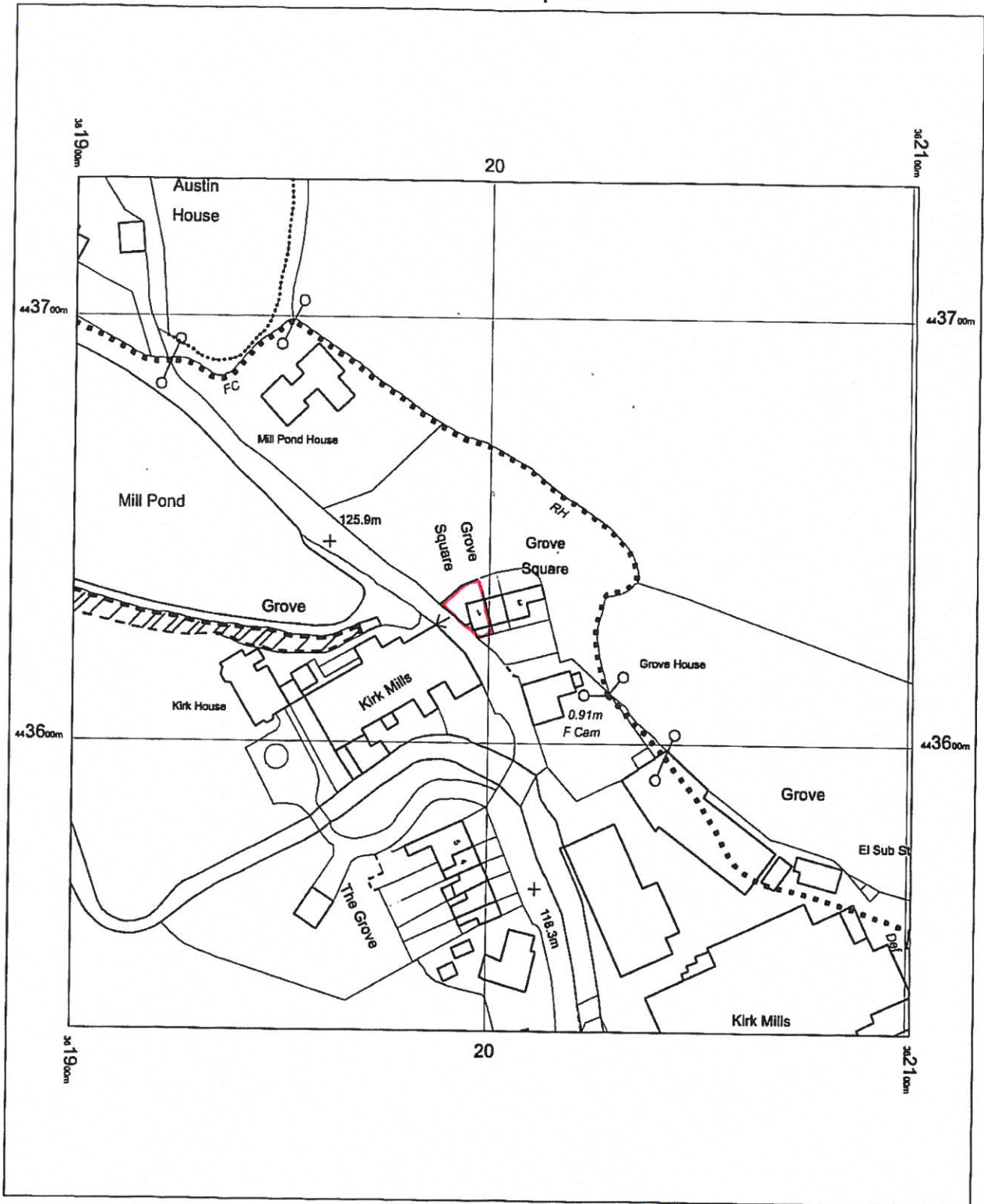


2 Grove Square



OS MasterMap 1250/2500/10000 scale
 22 March 2017, ID: BLJT-00610057
www.planningapplicationmaps.co.uk
 1:1250 scale print at A4, Centre: 362001 E, 443632 N
 ©Crown Copyright and database rights 2016 OS
 100019980

