Dimensions are to be checked on site. Do not scale from drawings. Report discrepancies to the Architect.

BLOCK 3 - HT3 - 2B3P BUNGALOW 67M2

FRONT ELEVATION 1:100

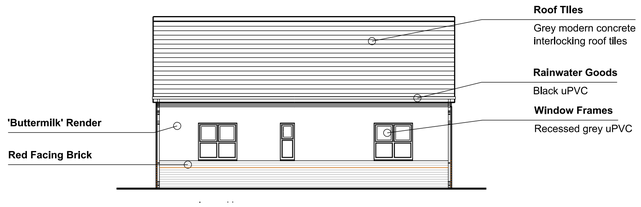

REAR ELEVATION 1:100

BLOCK LOCATION KEY - NTS

Associated Drawings

Proposed Site Plan	L004
House Type 1	L005
House Type 2	L006
House Type 4	L008

NOTES

All dimensions are structural, taken from the outer edge of the blockwork or studs as applicable.

Rain water pipe locations vary between units. See site plan L102 and engineers drainage drawing for details.

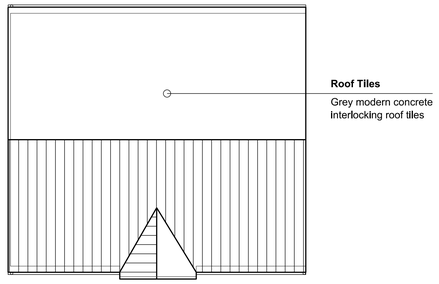

ROOF PLAN 1:100

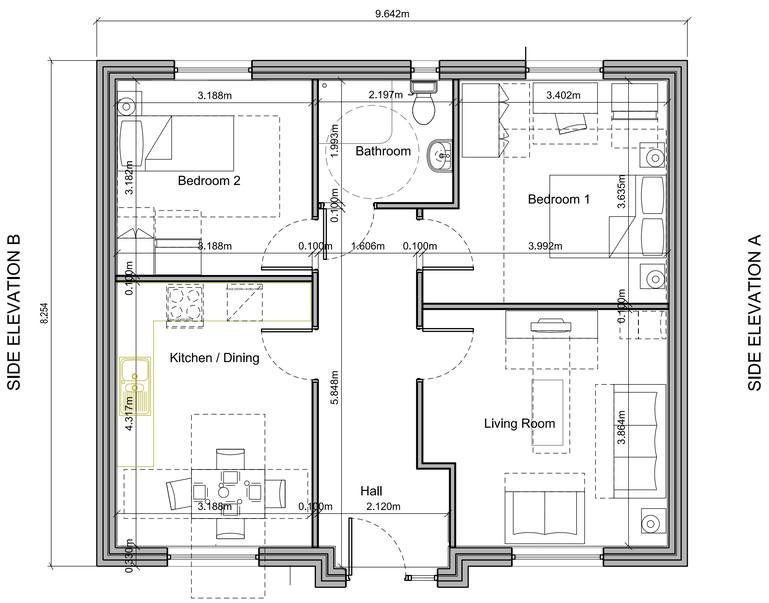

GROUND FLOOR PLAN 1:50

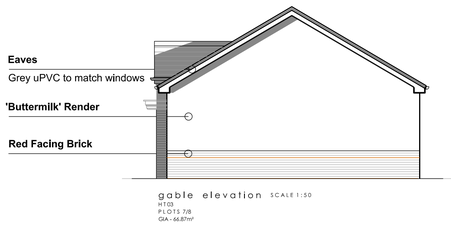

SIDE ELEVATION A 1:100

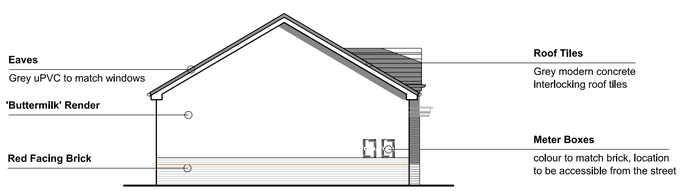

SIDE ELEVATION B 1:100

Elevation Key

- Main Brick (red)
- Skirting brick (red)
- Render

DESIGNATION	DETAILS OF REVISION	DATE	INITIALS

PROJECT: Land at Petre Wood Crescent Langho

TITLE: BLOCK 3 - House Type 3

SIZE: A1

STATUS: PLANNING

PROJECT No	DRAWING No
1714	L007

DRAWN by	CHECKED
CG	CG

DATE	SCALE (s.n.o)
May 19	VAR

JOHN McCALL ARCHITECTS LTD
No .1 Arts Village, Henry Street, Liverpool L1 5BS Tel: 0151 707 1818 Fax: 707 1819
Old Coop Building, Church Street, Hayfield, SK22 2JE e-mail: admin@johnmccall.co.uk