



B Haigh - Land off Stopper Lane, Rimmington - Elevations Plan 3

Scale 1 : 200

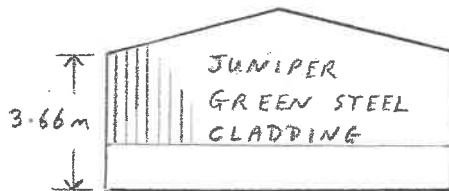
320190738P



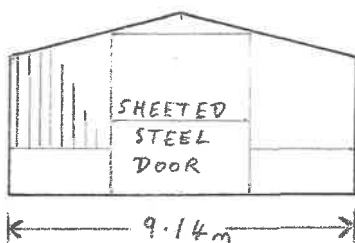
South West Elevation



North East Elevation

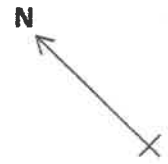


North West Elevation




South East Elevation

B Haigh - Land off Stopper Lane, Rimmington – Floor and Roof Plan 4




Scale 1 : 200

320190799D



Floor Plan



Roof Plan