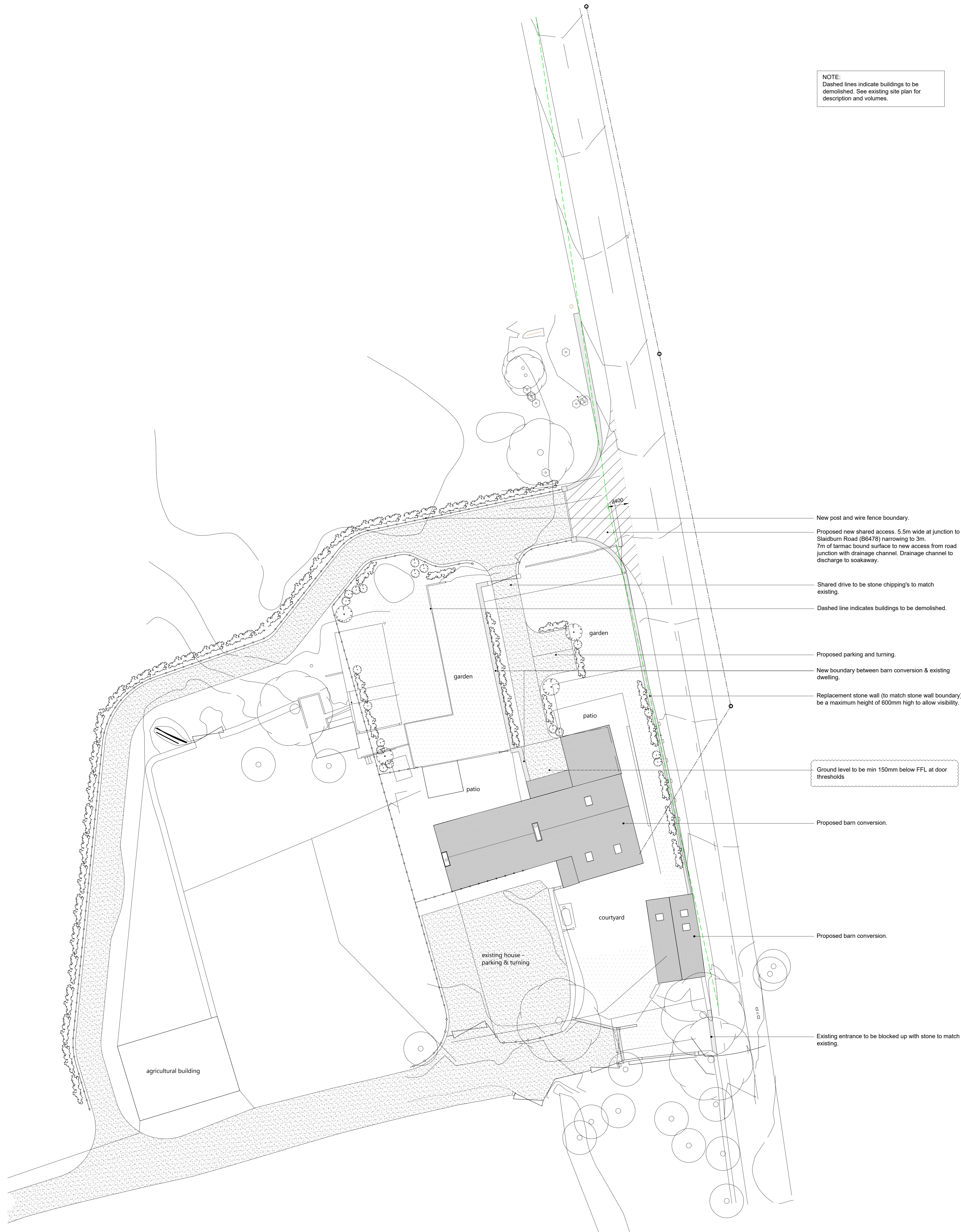
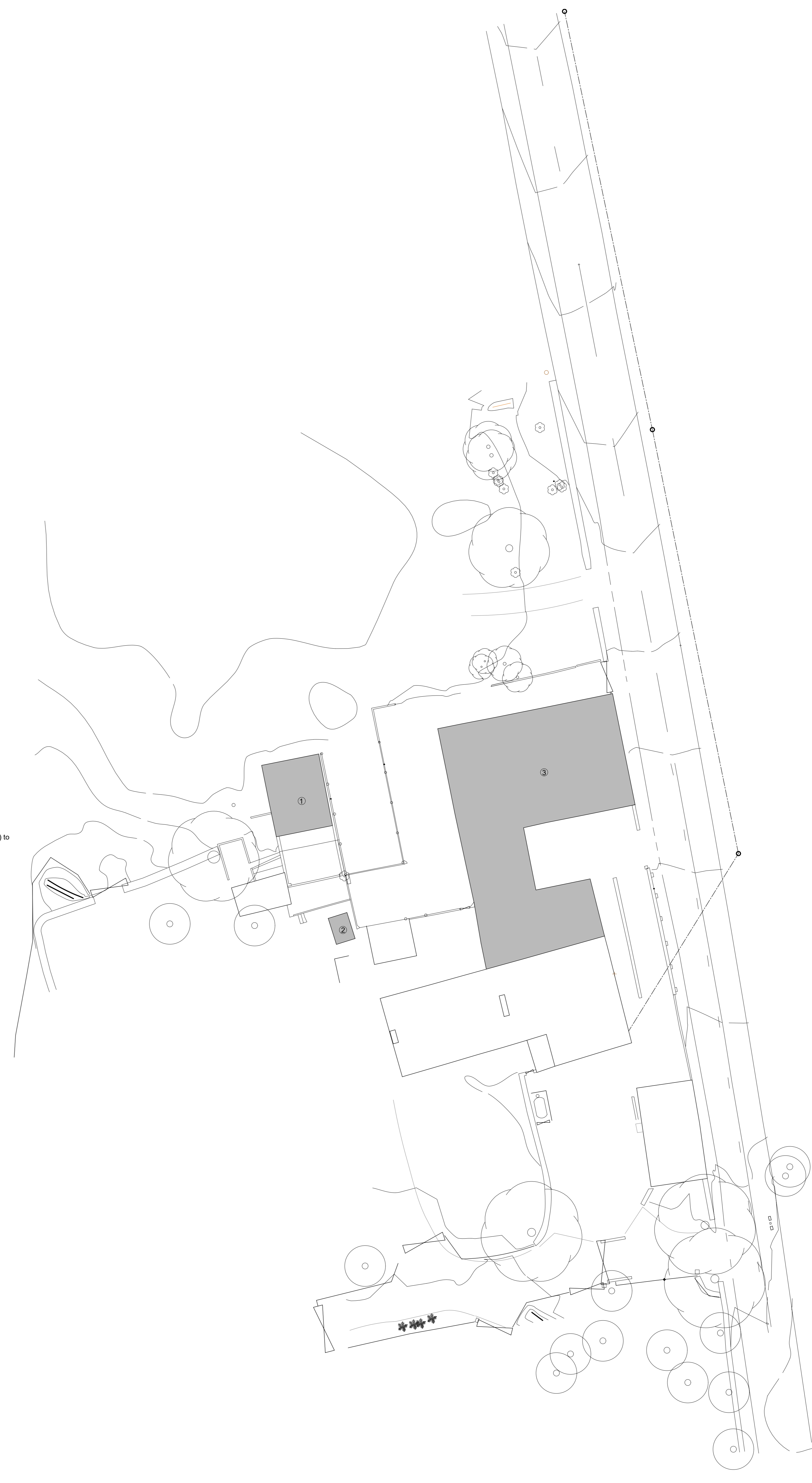


NOTE:
Dashed lines indicate buildings to be demolished. See existing site plan for description and volumes.

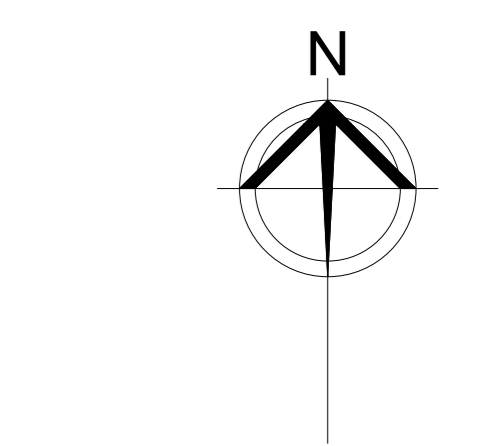
Schedule of building to be demolished		
Building ref. no.	Description	Area (m2)
1	Barn	40.5
2	Shed	5.2
3	Collection of barns and outbuildings	309



Proposed Site Plan
Scale 1:200



Existing Site Plan
Scale 1:200



A	Amended following feedback from planning officer	19	01-02-23
Q	Team update	19	26-04-23
F	Access to driveway following client comment	19	28-05-23
F	Alteration to driveway following client comment	19	06-09-23
D	Client name amended	19	07-02-24
C	Access into carportway amended	19	09-05-23
E	Visibility signs amended	19	09-02-23
A	General amendments	19	12-12-18
REV	COMMENTS	BY	DATE

THE CONTRACTOR SHALL BE RESPONSIBLE FOR ALL DEMOLITION ON THE JOB BEFORE STARTING WORK ON THE BUILDING WORK. ANY AND ALL WORK DONE MUST BE REFERRED TO THE ARCHITECT'S OFFICE FOR SIGN OFF BEFORE PROCEEDING.

COPYRIGHT ON ALL DRAWINGS, SPECIFICATION AND DOCUMENTATION REMAINS THE PROPERTY OF JOHN HOWARD ARCHITECTS LTD. AND MUST NOT BE COPIED OR REPRODUCED IN WHOLE OR IN PART IN ANY MANNER OR FORM WITHOUT PRIOR CONSENT OF THE COMPANY.

PROJECT
Conversion of Teewood Farm Barns into Dwellings
Teewood Farm Barns
Slaidburn Road
Waddington

CLIENT
Mr Michael and Dr George Fisher

TITLE
Site Plan

SCALE/NO	DRAWN	CHECKED	DATE
1:200	sg	rg	Dec '18
JOB NO	DRAWING NO	REVISION	
18103	02	H	