






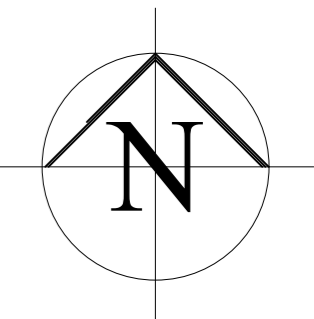


FENCING KEY

-  Indicates 1.8m high feather edge timber fence.
Refer to Standard Detail SD-FT-08
 -  Indicates 1.8m high stone wall with 0.6m timber fence infill.
Refer to Standard Detail SD-SW-03
 -  Indicates 1.9m 1m high Plot Divisional Fence.
Refer to Standard Detail SD-FT-02
 -  Indicates 0.9m high Stock proof fence and gate.
 -  Indicates soft landscaping - refer to Landscape Architects Drawing c-981-04 and c-981-05
 -  Indicates 1m high feather edge fencing
 -  Indicates retaining structure to plot
- Note fencing to accommodate hedgehog gates for Wildlife Corridor



E	29/01/20	Retaining structures shown.Divisional taper fencing omitted.
D	03/12/19	Notation in key on fencing type amended and fencing to plots 1-9 amended
C	03/05/18	Notation in key on boundary type amended
B	03/05/18	Fencing plots 23-25 amended
A	30/04/18	Addition fence type indicated. Walls to plots 14 & 30 amended to suit Landscaping Layout

REV	DATE	DESCRIPTION
-----	------	-------------



Helm Bank, Natland, Kendal
Cumbria LA9 7PS
Tel:015395 60605 OakmereHomes.co.uk

PROJECT TITLE
CHATBURN ROAD
CLITHEROE

DRAWING TITLE
Fencing Layout
PLANNING ISSUE
DRAWING NUMBER
016/F/01

REVISION
E

DATE
05/17

SCALE
1:500@A2