

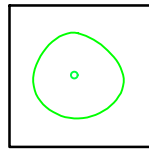


DO NOT SCALE

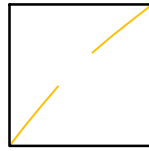
ALL COORDINATES RELATED TO LOCAL GRID
LOCATED TO OS NG BY BEST FIT TO DETAIL
EXTRACTED FROM OS DIGITAL DATA

© This drawing, including the design and technical information contained on it, is the property of Ascerta. The drawing may only be used for the specific purpose for which it has been intended and may not be reproduced or copied without prior permission.

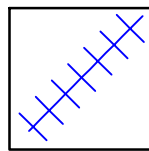
KEY



Existing tree to be retained



Extent of Root Protection Area for retained trees in accordance with BS5837: 2012 *Trees in relation to design, demolition and construction - Recommendations*



Proposed location of protective fencing - see inset for type / construction detail

Ascerta
Landscape | Trees | Ecology

t: 0845 463 4404
e: info@landscapetreeseecology.com
www.landscapetreeseecology.com

CLIENT:
bEk Enviro

PROJECT:
The New Drop Inn, Longridge, PR3 2XE

DRAWING TITLE:
Tree Protection Plan

SCALE: 1:1000 @A1	DRAWN BY: RA	DRAWING No:	REV:
DATE: 27/01/2020	CHKD BY: CP	P.1292.20.02	-