

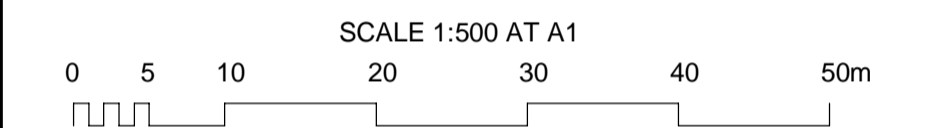


NOTES

1. ALL DIMENSIONS IN MILLIMETRES AND LEVELS IN METRES AOD UNLESS NOTED OTHERWISE.
2. NO DIMENSIONS ARE TO BE SCALED FROM THIS DRAWING.

KEY

-  AREA REQUIRED TO UNDERTAKE DEVELOPMENT
-  EXISTING SITE COMPOUND



CURRENT ISSUE INFORMATION

P03	ZD	KM	-	NC	MINOR UPDATES	05/03/20
P02	ZD	KM	-	NC	MINOR UPDATES	06/12/19
P01	ZD	KM	-	NC	ISSUED FOR PLANNING APPLICATION	17/10/19
VERSION	AUTH	CHK	B.CHK	REVD	REASON FOR ISSUE	DATE

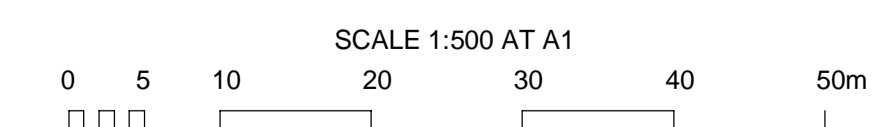
S2	Issued For Information
SUITABILITY CODE	SUITABILITY DESCRIPTION



MMB
MOTT MACDONALD BENTLEY

UNITED UTILITIES WATER LIMITED
AMP6 FRAMEWORK
HODDER WTW
EXISTING SITE LAYOUT
WATER TREATMENT WORKS
SHEET 2 OF 2

EXISTING SITE LAYOUT
 1 : 500



SCALE	SHEET SIZE
1 : 500	A1
DRAWING NUMBER	REVISION
80040117-01-MMB-HODDE-96-DR-I-00005	P03