

## **Appendix A Collection of Figures**

**Figure 1 Site Location Map (Source: Ordnance Survey Online Maps)**



**Figure 2 Site Location Map (Source: Google Maps)**

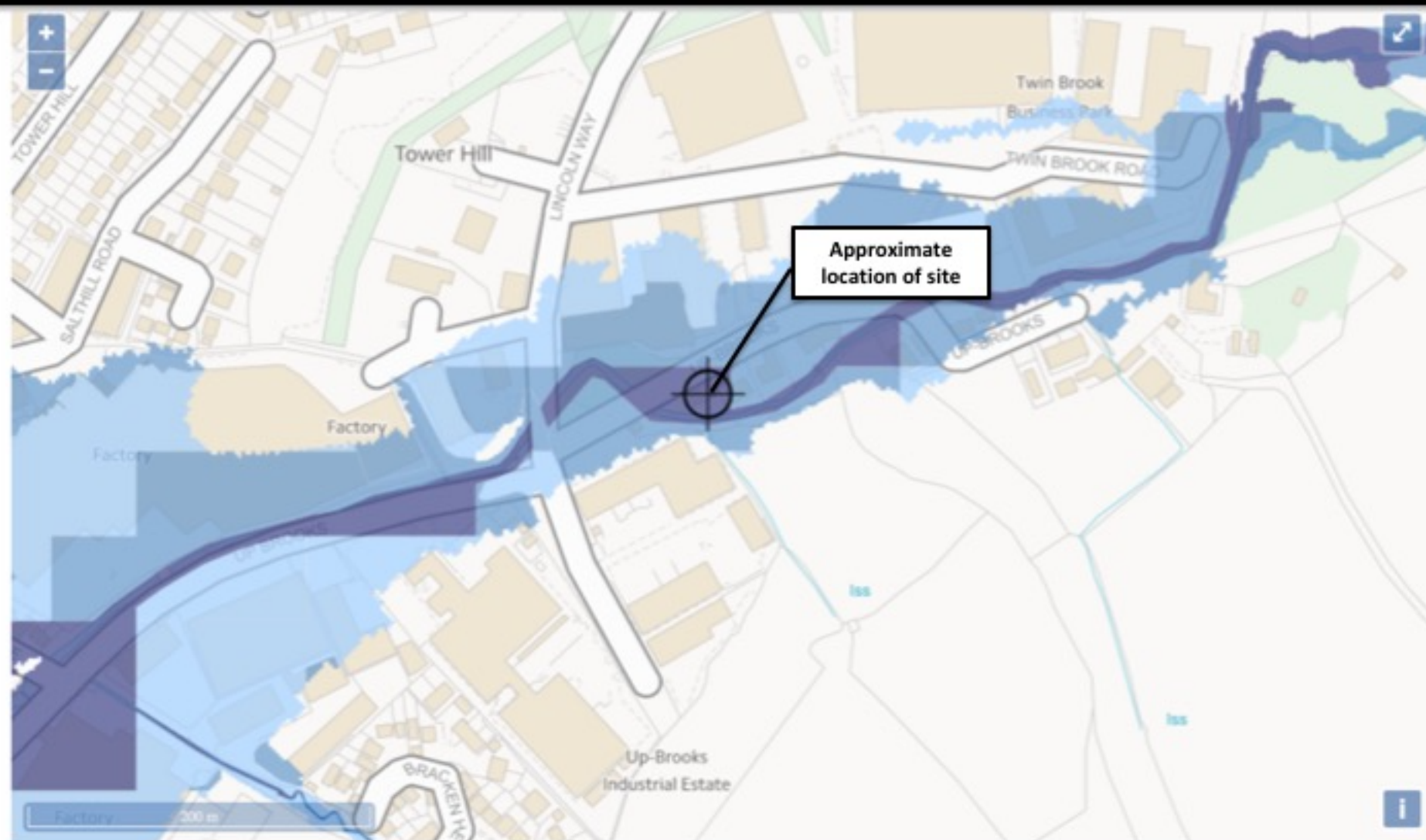




Figure 3 Environment Agency's Flood Map



Figure 4 Environment Agency's Flood Risk Map

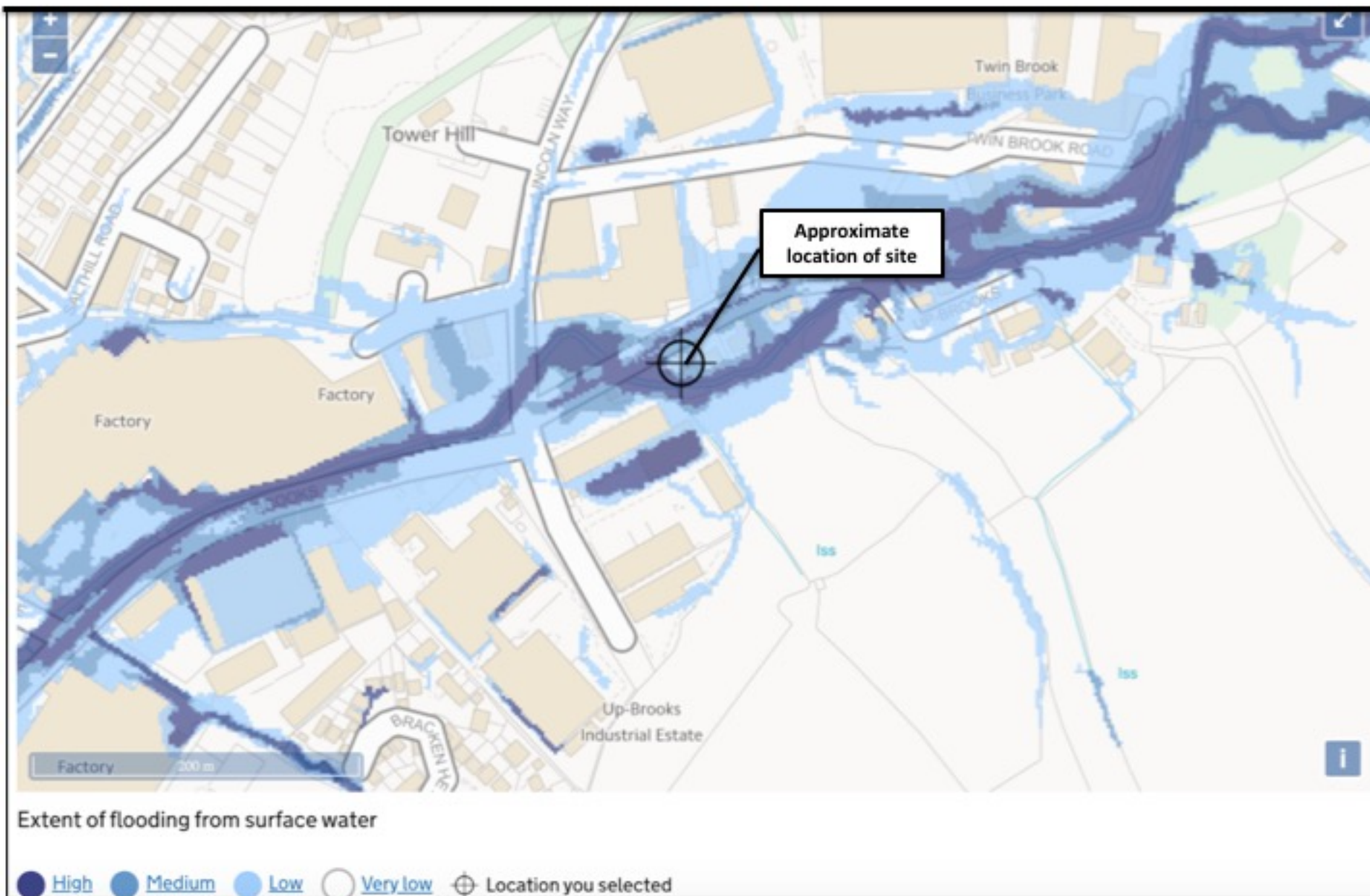


Extent of flooding from rivers or the sea

High Medium Low Very low Location you selected



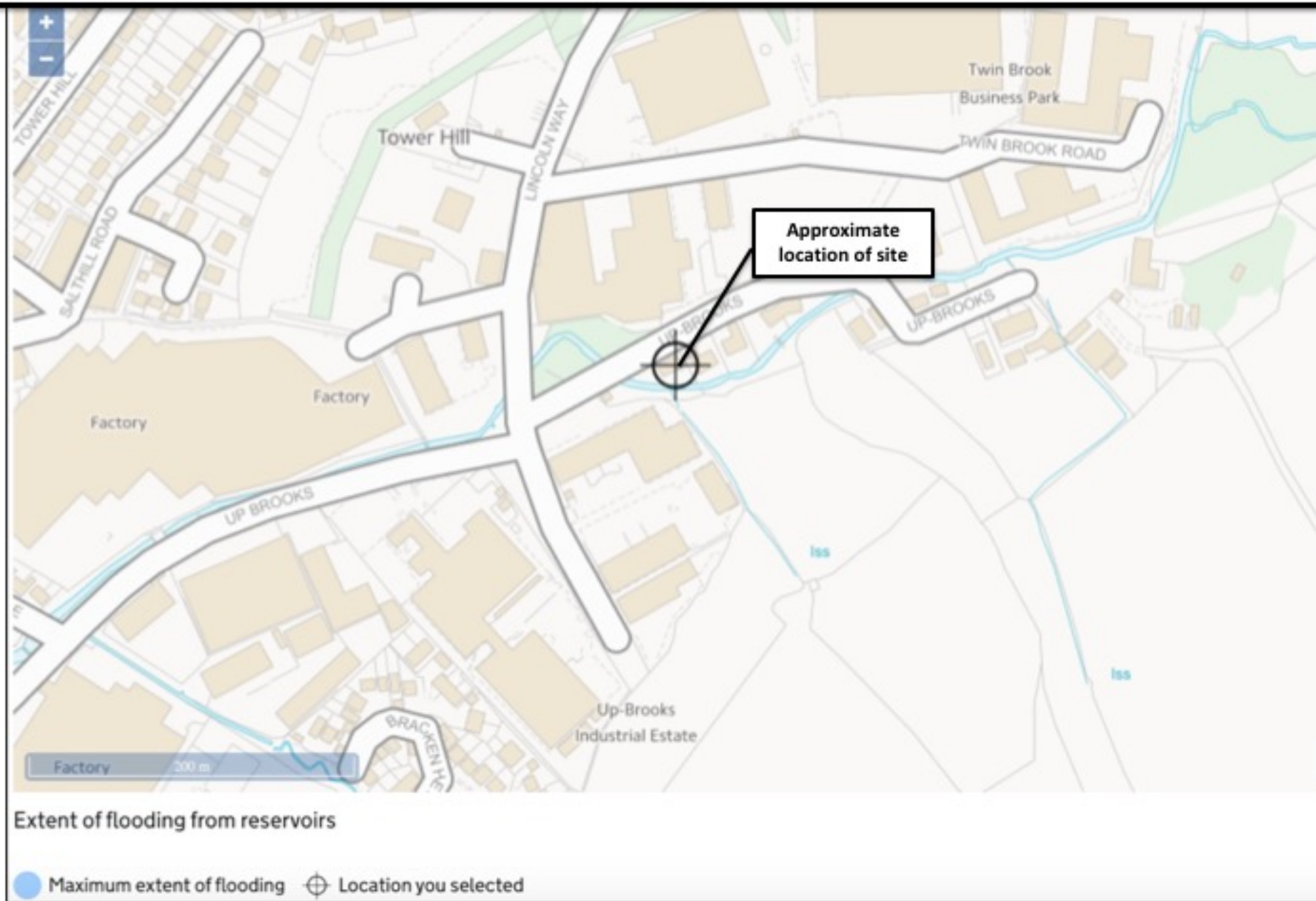
Figure 5 Environment Agency's Surface Water Flood Risk Map



**Figure 6 Environment Agency's Surface Water Flood Depth Map**



**Figure 7 Environment Agency's Reservoir Flood Risk Map**





**Figure 8 Environment Agency's Flood Warning Area Map**

