

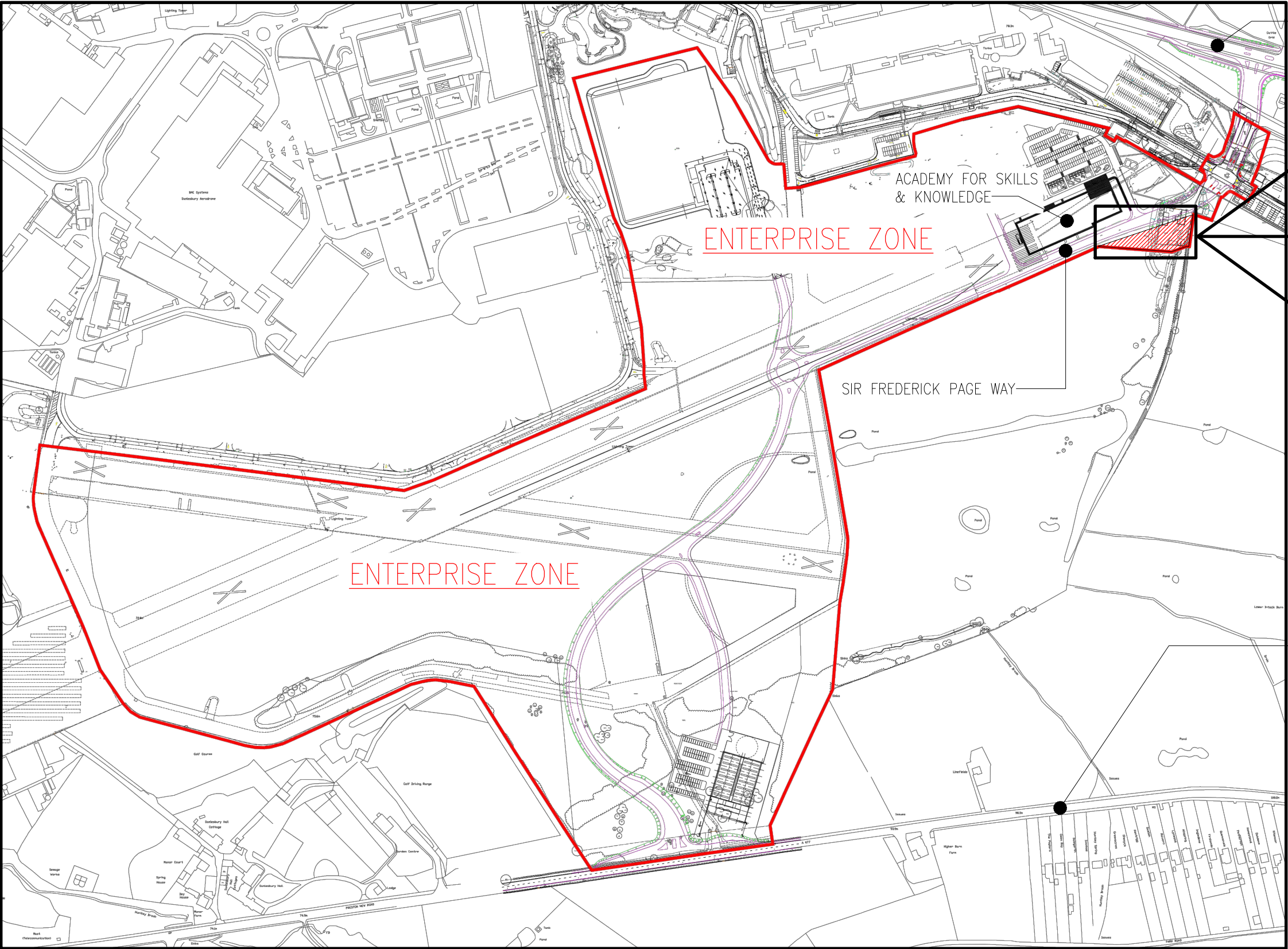


GENERAL NOTES

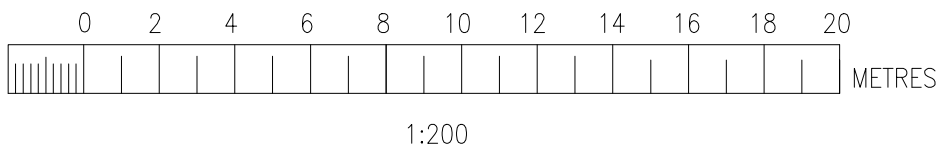
1. ALL DIMENSIONS ARE IN MILLIMETRES UNLESS NOTED OTHERWISE.
2. ALL LEVELS ARE IN METRES.
3. THE DRAWING IS TO BE READ IN CONJUNCTION WITH ALL RELEVANT DRAWINGS.
4. THE CONTRACTOR IS RESPONSIBLE FOR THE ACCURACY OF SETTING OUT ON SITE AND THE FABRICATION OF MATERIALS PRIOR TO CONSTRUCTION.
5. ALL DIMENSIONS TO BE SITE CHECKED.
6. ALL WORK TO CARRIED OUT IN ACCORDANCE WITH CURRENT BUILDING REGULATIONS AND RELEVANT BRITISH STANDARDS AND CODES OF PRACTICE.
7. THE CONTRACTOR IS TO ESTABLISH THE LOCATION OF ALL EXISTING SERVICES AND INFORM ELECTRICITY NORTH WEST PRIOR TO COMMENCING ON SITE.
8. THE CONTRACTOR MUST ASSUME THAT ANY EXISTING CABLES LOCATED WITHIN THE WORKS ARE LIVE AND LIAISE WITH THE ELECTRICITY NORTH WEST ENGINEER FOR ADVICE.

REFERENCE DRAWINGS

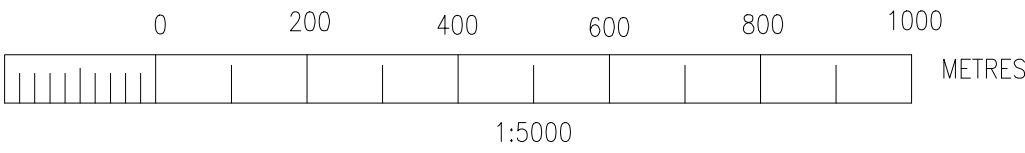
- 400431/100 - EXISTING SITE & LOCATION PLAN
- 400431/101 - PROPOSED SITE
- 400431/102 - PROPOSED EXTERNAL SITE ELEVATIONS
- 400431/103 - PROPOSED BUILDING PLAN & ELEVATIONS
- 400431/104 - PROPOSED DRAINAGE PLAN



EXISTING SITE PLAN
(SCALE 1:200)



SITE LOCATION
(GRID REF: SD634312)
(EASTING: 363409, NORTHING: 431249)
(SCALE 1:5000)



THIS DRAWING AND ANY INFORMATION OR DESCRIPTIVE MATTER SET OUT HEREON ARE THE CONFIDENTIAL AND COPYRIGHT PROPERTY OF ELECTRICITY NORTH WEST LIMITED AND MUST NOT BE DISCLOSED, LOANED, COPIED OR USED FOR ANY PURPOSE WITHOUT WRITTEN PERMISSION.

NOT TO BE SCALED. UNLESS OTHERWISE STATED DIMENSIONS ARE IN MILLIMETRES.

REV	AMENDMENTS	DRAWN	APP.	DATE
001	ISSUED FOR PLANNING	JEWB	TR	13/05/20
002	SITE LOCATION UPDATED - RE-ISSUED FOR PLANNING	TR	JB	16/06/20

		ELECTRICITY NORTH WEST FREDERICK ROAD SALFORD M6 6QH	
		SAMLESBURY ENTERPRISE ZONE NEW PRIMARY SUBSTATION COURTESY PLANNING EXISTING SITE AND LOCATION PLAN	
SCALE	AS SHOWN	SITE NAME	SAMLESBURY ENTERPRISE ZONE PRIMARY
DRAWN	JEWB	PROJECT	SAMLESBURY STRATEGIC REINFORCEMENT
APPROVED	ASR	P.F.R. NO.	DWG STATUS
DATE	20/12/19	DRAWING NUMBER	REVISION
SHEET SIZE	A1	400431-00100	002
OLD DWG NO	-		