

Proposed area for bin store / refuse collection point

ex car parking area

Iron-age roundhouse

Existing camping pods

Proposed sewage treatment plant to serve lodges





Proposed plant / battery store room to serve lodges

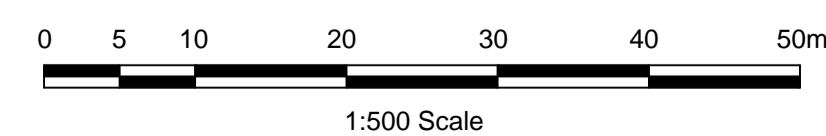
Bowland Wildboar Park and Education Centre

Holme Barn

New Ground Wood

KEY

-  lodge unit approx 6.7m x 12.8m
-  decking area around each lodge approx 9.7m x 17.6m
-  parking area grasscrete or similar
-  indicative drainage



Reproduced from Superplan Data® by the permission of Ordnance Survey® on behalf of the Controller of Her Majesty's Stationery Office. © Crown Copyright 2002. All rights reserved. Licence number AL100034986.

Bowland Wild Boar Park			
Proposed New Lodges Bowland Wild Boar Park, Chipping		Scale 1:500 @ A1	
Site Layout as Proposed		Drawn DME	Checked <input type="checkbox"/>
		Approved <input type="checkbox"/>	
www.psadesign.co.uk mail@psadesign.co.uk		Drwg No. A3239-PL04	Date July 2020
PSA DESIGN <small>engineering your environment CIVIL, STRUCTURAL, GEOTECHNICAL, TRANSPORT</small>		PSA Design The Old Bank House 6 Berry Lane, Longridge Preston, PR3 3JA Tel: 01772 786066 Fax: 01772 786265	Rev. C