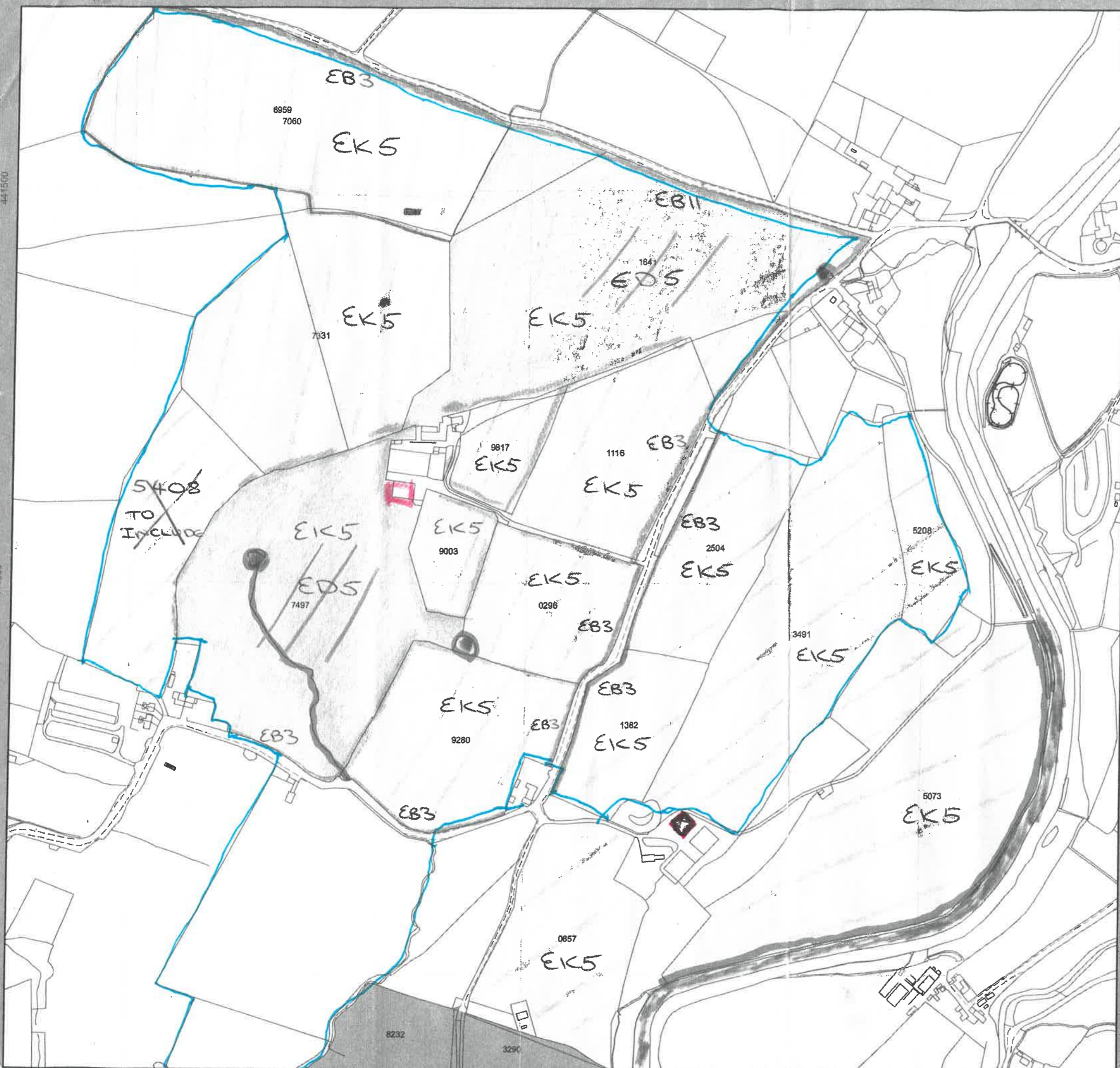



PLAN B

# ENTRY LEVEL STEWARDSHIP OPTIONS MAP



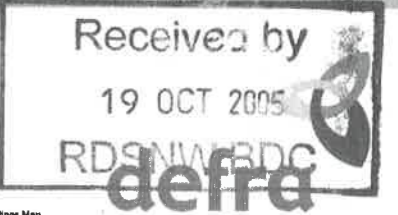
Options	Assigned colour	Applicants colour match
EB		
EB		
EB		
EB		
EB		
EB		
EC		
EC		
ED		
EE		
EF		
EG		
EJ		
EK		
EL		
1234		

You must write the specific option codes you have selected in black on the map, e.g. EB1, EE3, EF9



This map has been provided for the sole purpose of supporting ES Scheme Applications and Agreements.  
 This map is reproduced from Ordnance Survey material with the permission of Ordnance Survey on behalf of the Controller of Her Majesty's Stationery Office © Crown Copyright.  
 Unauthorised reproduction infringes Crown Copyright and may lead to prosecution or civil proceedings.  
 Defra Licence No. 10018880, 2005. Map produced by the Rural Development Service.

Application Ref: AG00017424



Department for Environment Food and Rural Affairs

Printed on recycled paper containing 100% post consumer waste