

Learn more about this area's flood risk

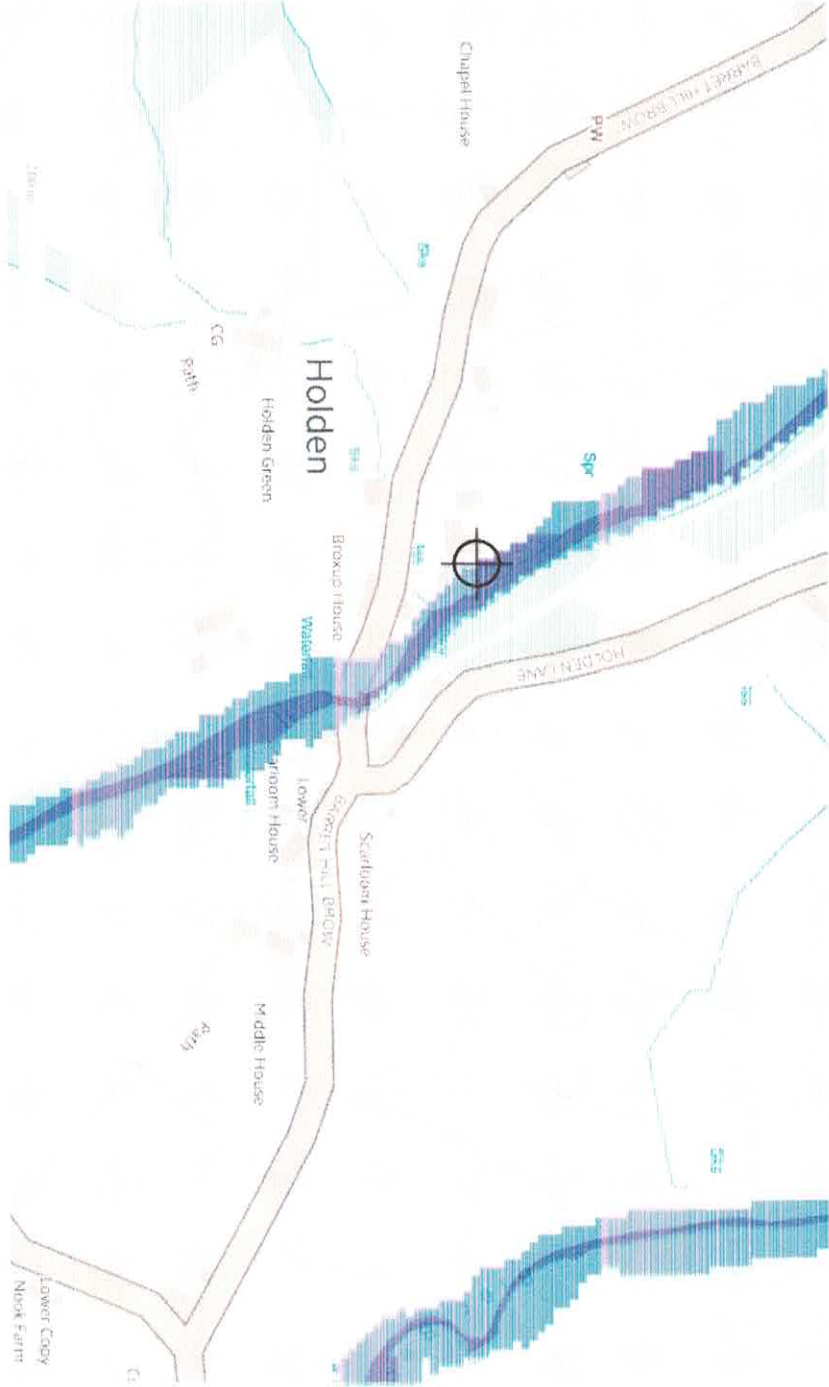
Select the type of flood risk information you're interested in. The map will then update.

Flood risk

Extent of flooding

Location

Enter a place or postcode



Extent of flooding from rivers or the sea

High

Medium

Low

Very Low

Location you selected

[View the flood risk information for another location \(map data is approximate\)](#)

Learn more about this area's flood risk

Select the type of flood risk information you're interested in. The map will then update.

Flood risk

Extent of flooding



Location

Enter a place or postcode

Extent of flooding from surface water

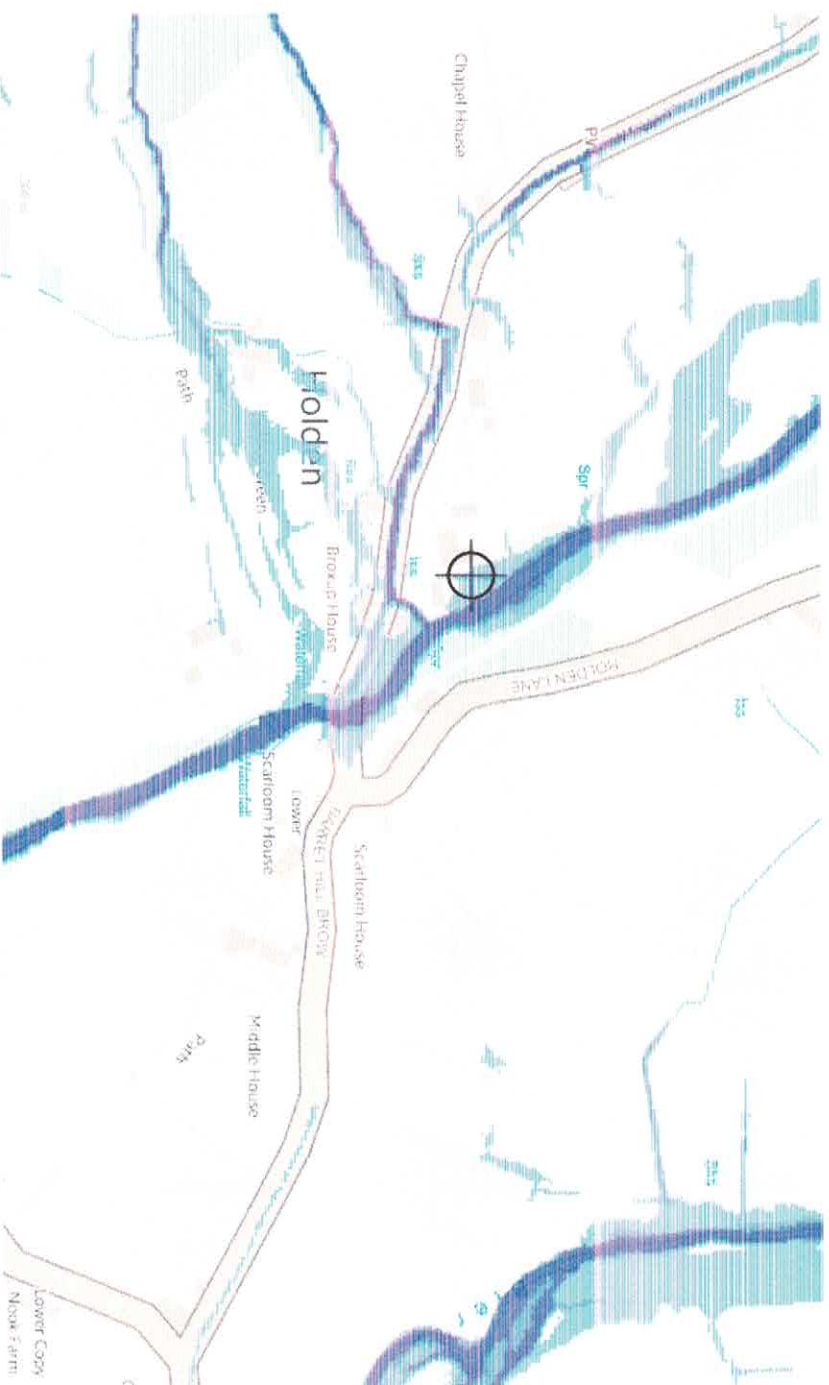
High

Medium

Low

Very Low

Location you selected



[View the flood risk information for another location \(long-term flood risk postcode\)](#)

Learn more about this area's flood risk

Select the type of flood risk information you're interested in. The map will then update.

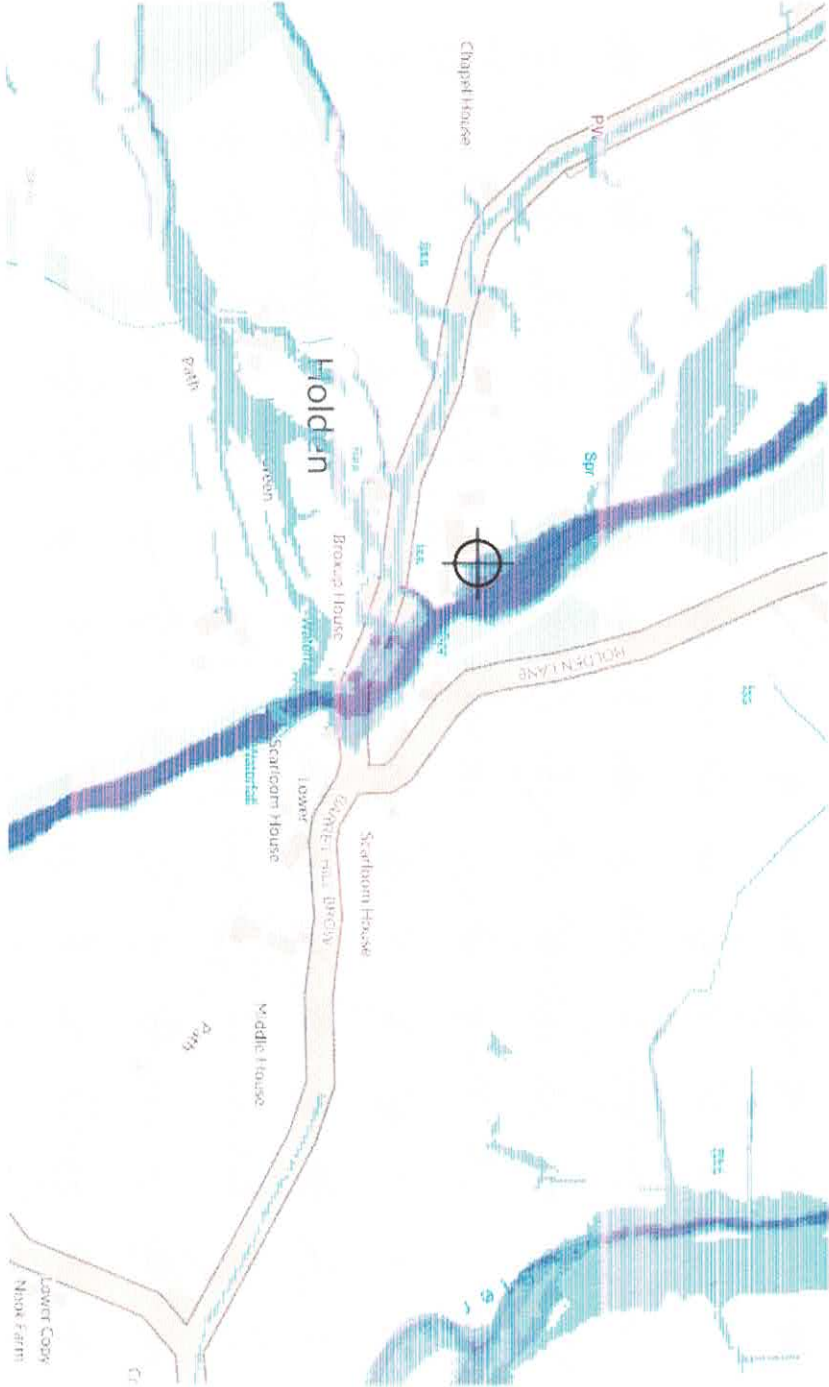
Flood risk

Low risk: depth

>

Location

Enter a place or postcode



Surface water flood risk: water depth in a low risk scenario
Flood depth (millimetres)

Over 900mm 300 to 900mm Below 300mm Location you selected

Learn more about this area's flood risk

Select the type of flood risk information you're interested in. The map will then update.

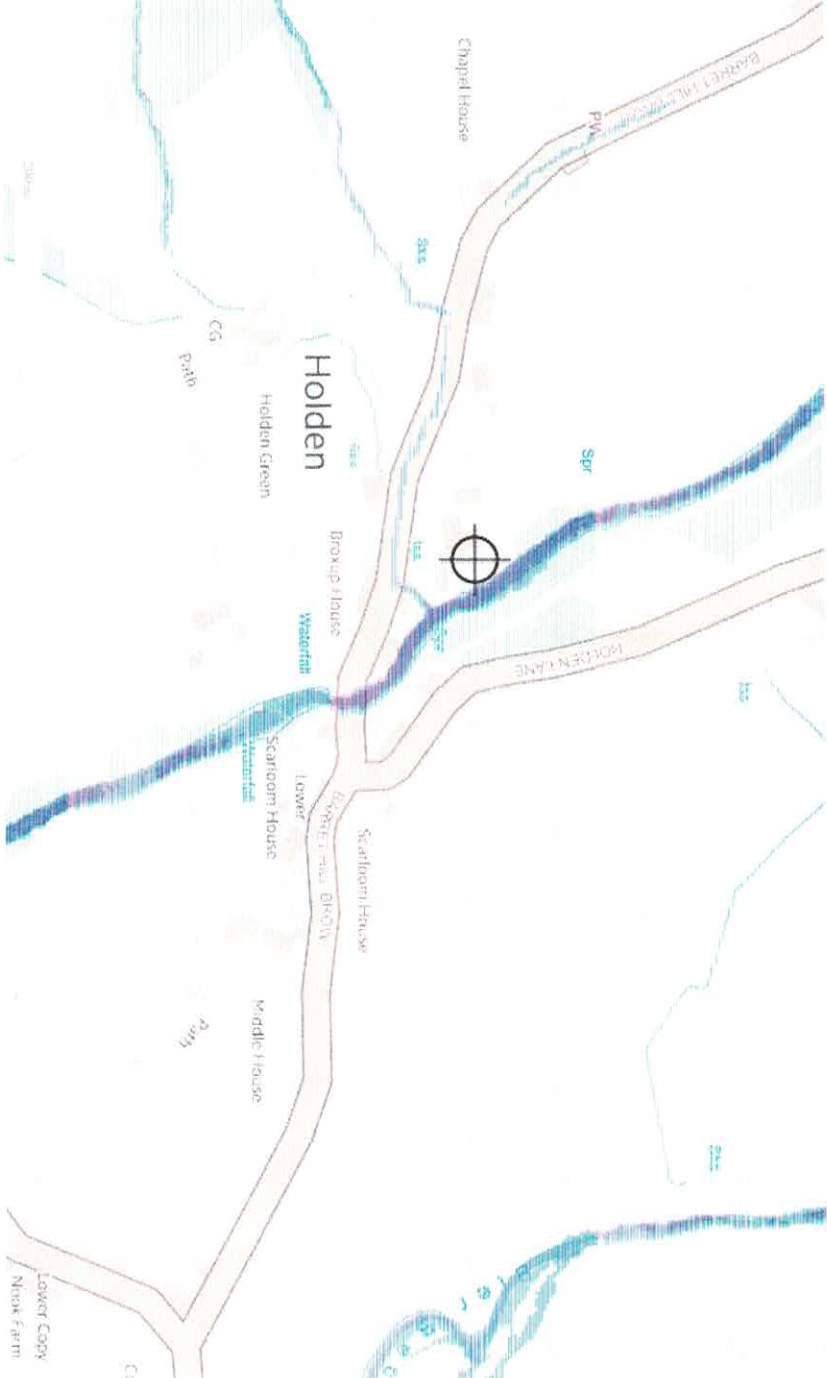
Flood risk

High risk: depth

>

Location

Enter a place or postcode



Surface water flood risk: water depth in a high risk scenario
Flood depth (millimetres)

- Over 900mm
- 300 to 900mm
- Below 300mm
- Location you selected

Learn more about this area's flood risk

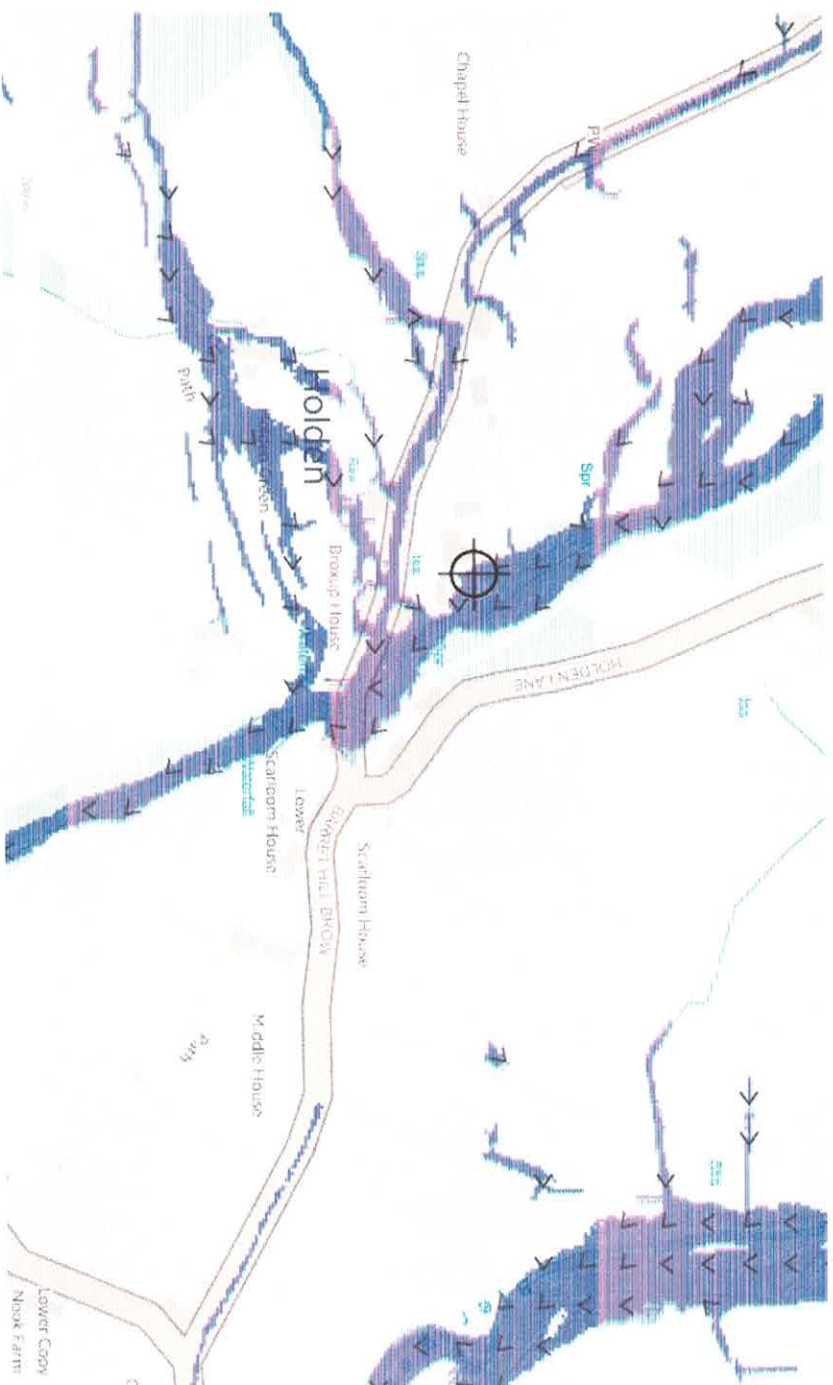
Select the type of flood risk information you're interested in. The map will then update.

Flood risk

Low risk: velocity

Location

Enter a place or postcode



Surface water flood risk: water velocity in a low risk scenario
Flood velocity (metres/second)

Over 0.25 m/s

Less than 0.25 m/s



Direction of water flow

Location you selected